THE LIBRARY
OF
THE UNIVERSITY
OF CALIFORNIA
LOS ANGELES

STATE NORMAL SCHOOL,

# LONGMANS'

# NEW SCHOOL ATLAS

EDITED BY

GEO G. CHISHOLM, M.A., B Sc.

FELLOW OF THE ROYAL GEOGRAPHICAL AND STATISTICAL SOCIETIES

AND

C H. LEETE, A.B., Ph.D.

FELLOW OF THE AMERICAN GEOGRAPHICAL SOCIETY

11634

NEW EDITION

LONGMANS, GREEN, AND CO.

91 AND 93 FIFTH AVENUE, NEW YORK

1901

Oct. 1902

11634

# MAPS

*G
1022
C44
1892

| | MAP |
|---|---|
| Astronomical Diagrams | 1 |
| The World in Hemispheres: Height of Land and Depth of Sea in Contours. (Insets: Region round the North Pole, Land Hemisphere, Water Hemisphere) | 2 |
| The World: Ocean Currents, Periodical Rains, and Drainage | 3 |
| The World: Isothermal Lines, Lines of Equal Annual Range of Temperature | 4 |
| The World: Distribution of Atmospheric Pressure (January and July) | 5 |
| The World: Rainfall | 6 |
| The World: Vegetation | 7 |
| (*a*) The World: Density of Population. (*b*) The World: Races and Religions | 8 |
| North America. (Insets: New Brunswick, Nova Scotia, and Newfoundland. Hawaiian Islands: Porto Rico) | 9 |
| Dominion of Canada | 10 |
| United States, Southern Canada, and Northern Mexico | 11 |
| Southern Mexico, Central America, and Cuba. United States and Canada, Industrial. United States, Territorial Development. (Inset: Nicaragua and Costa Rica) | 12 |
| North-Eastern United States | 13 |
| The United States: Geological | 14 |
| The United States: Rainfall | 15 |
| The United States: Density of Population | 16 |
| The United States, Canada, Mexico, &c.: Commercial | 17 |
| South America. (Insets: Isthmus of Panama, the Coffee Region of Brazil, Chief Region of European Immigration, Northern Guiana) | 18 |
| Europe | 19 |
| England and Wales | 20 |
| Scotland. (Inset: Shetland Islands) | 21 |
| Ireland | 22 |
| Switzerland | 23 |
| Netherlands and Belgium | 24 |
| France. (Inset: The Environs of Paris) | 25 |
| Germany. (Inset: Diagram of the Growth of Prussia) | 26 |
| Austria-Hungary. (Inset: Environs of Vienna) | 27 |
| Denmark and Southern Scandinavia | 28 |
| Spain and Portugal | 29 |
| Italy. (Inset: Environs of Naples and Venice) | 30 |
| Russia and Roumania | 31 |
| Balkan Peninsula | 32 |
| Turkey-in-Asia, Persia, Egypt. (Inset: Lower Egypt) | 33 |
| Asia. (Inset: The Pamir Region) | 34 |
| India. (Inset: England on the same Scale) | 35 |
| China and the Eastern Peninsula, or Indo-China. (Inset: Mouth of the Yang-Tse-Kiang) | 36 |
| Japan and Korea, with parts of Siberia and Manchuria | 37 |
| New Zealand. (Insets: The South-East of England and the Fiji Islands on the same Scale) | 38 |
| Australia and Melanesia. (Inset: Torres Strait) | 39 |
| Africa. (Insets: Algeria and Tunis, Gold and Slave Coast, Sierra Leone) | 40 |

# PREFACE

In the preparation of the present Atlas for use in schools three things have been aimed at as of chief importance: first, the adequate representation of the physical features; second, the careful and somewhat exclusive selection of names; third, the facilitating of comparison as to size between the countries and regions included in the different maps.

With regard to the first of these points no comment is necessary, but one word of explanation must be made. Where figures are given to indicate the height above the sea of some of the more important points, such as the highest peaks of mountain chains, the summit of passes, the sites of towns, &c., these figures, in the great majority of cases, are more or less rounded, for which there are two reasons. The first is the greater ease with which round numbers can be remembered. On this ground, even for a cursory survey of the map with the view of comparing the relative height of different regions (one of the most important purposes which such figures serve), round numbers are more useful than exact ones. But the second reason is not less, if it is not even more decisive. Precise numbers stated on a map without qualification or explanation (for which there is, of course, no room) are in most cases wholly misleading, simply because they are precise. When the height, say, of a mountain peak is given with professed exactness to the last figure, the only accurate statement is that such was the height determined on such a date by such and such a person, and by such and such a method.

In the **selection of names** the chief aim has been to insert no more than are necessary, and this aim has been kept in view not merely with the intention of rendering it possible to engrave all the names clearly in fairly large letters. The importance of doing so has, indeed, been the reason for omitting some minor names which might perhaps have been inserted on historical or other grounds. But even when there was no such reason for omitting names, the map has in many cases been left comparatively bare in this regard, simply because every superfluous name tends to reduce the utility of a map for educational purposes.

But in order that the Atlas may also be used **as a work of reference**, a great many more names have been included in the index than are named on the maps. The position of such places when sought for can thus be easily found. On the maps of the United States the identification of these places has been rendered still easier by marking their position wherever practicable with a cross. On the map of the North-eastern Section of the United States crosses have been marked, so far as space allowed, for all those towns not named on the map which had, at the latest available census, a population of upwards of 4,000. In that portion of the map, however, which lies to the east of the Delaware and the Hudson, and to the south of New Hampshire and Vermont, the limited space did not admit of this being even attempted. In Massachusetts, Rhode Island, and New Jersey only those towns which had more than 8,000

at the census of 1885 are marked with crosses; in New York and Connecticut only those which had more than 6,000 at the census of 1880. On the general map of the United States crosses have been altogether omitted to the east of the upper Mississippi and the north of the Ohio and Potomac. On the other parts of the map the lower limit of population for the towns so marked is the same as on the map on the larger scale.

To facilitate **comparison as to size** the maps have all been drawn on one scale, or simple fractions of one scale, and, so far as possible, the same scale has been adopted for those parts of the world which it is of most interest to compare together.

An attempt has been made on all the maps to indicate **the utility of the rivers for navigation.** In such small-scale maps as these, which are moreover necessarily devoted to other purposes also, the indications of this nature could only be imperfect. It is obvious that the marks used for this purpose leave many factors of importance with regard to river navigation unindicated. Moreover, it is impossible to use all the signs with absolute consistency. The data are in many cases wanting. On many rivers it is, strictly speaking, incorrect to say that there is any fixed limit of navigation at all. As a general rule, the marks ⚓s and ⚓ may be taken to mean that steamers or smaller vessels can ascend, or have ascended, at least as high as the point indicated. The mark ⚓s is sometimes employed to mark the limit of easier steam navigation, or the limit during the ordinary period of navigation, while rapids are marked thus ⚊. Fortified towns are marked thus ✱.

The Vegetation Map has been drawn for this Atlas by Dr. A. Engler, Director of the Botanical Gardens at Breslau, and author of *Versuch einer Entwicklungsgeschichte der Pflanzenwelt.*

The Map of the Races and Religions of the World has been prepared under the direction of Mr. A. H. Keane, B.A., late Professor of Hindustani, University College, London, one of the Vice-Presidents of the Anthropological Institute.

Though capable of being used in conjunction with any text-book, the maps in this Atlas are specially adapted to illustrate the text of 'Longmans' School Geography for North America.'

The Geological Map of the United States and Canada was revised by Mr. W. J. McGee, of the U.S. Geological Survey. The standard colour scheme now adopted for the maps of that Survey has been followed in this map.

With regard to the Commercial Map it is necessary to explain that, owing to the absence of the necessary statistical data, the colouring on Mexico, Central America and the West Indies has not the precise signification that it has in the case of the United States and Canada.

GEO. G. CHISHOLM.
C. H. LEETE.

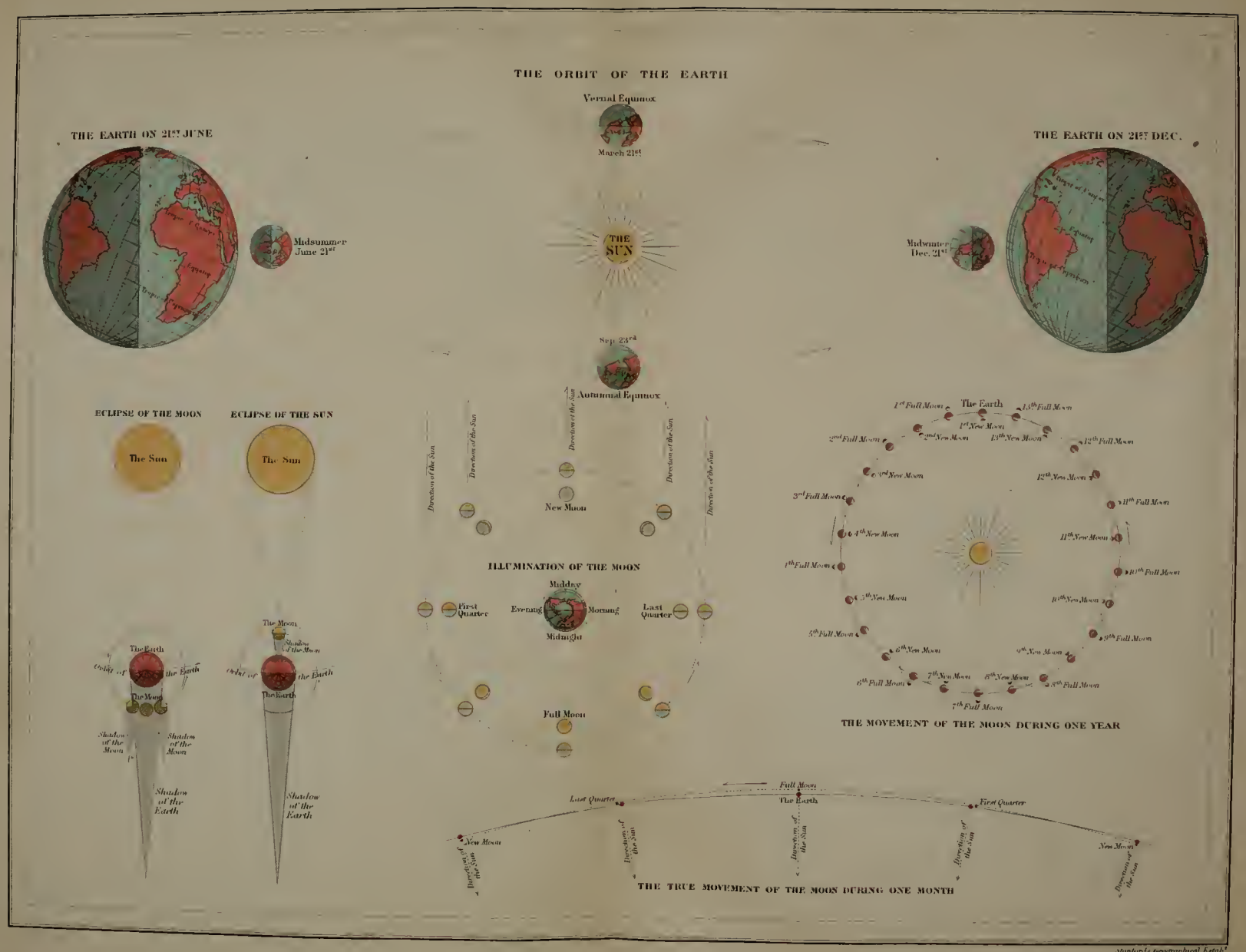


Longmans, Green & Co. London, New York & Bombay.

Stanford's Geographical Estab.

# THE WORLD IN HEMISPHERES

*Projection, Globular.*

The meridians being drawn at intervals of 15 degrees indicate intervals of an hour in time. The upright figures give the height of some of the principal peaks on the land, the sloping figures give in fathoms and in feet the deepest soundings that have been made in different parts of the oceans, the figures above the line standing for fathoms, those below it for feet. All the figures are a little rounded.

Active volcanoes shown thus ▲

Latitude ● ○

HEIGHT OF LAND

- Sea level to 1000 feet
- 1000 to 5000
- 5000 to 15000
- above 15000

DEPTHS OF SEA

| Sea level to | 100 FATHOMS / 600 FEET |
|---|---|
| 100 / 600 to | 1000 / 6000 |
| 1000 / 6000 to | 2000 / 12000 |
| 2000 / 12000 to | 3000 / 18000 |
| 3000 / 18000 to | 4000 / 24000 |
| below | 4000 / 24000 |

In accordance with the chart of the "Challenger"

HEMISPHERE CONTAINING THE GREATEST AMOUNT OF WATER

*Projection, Stereographic*

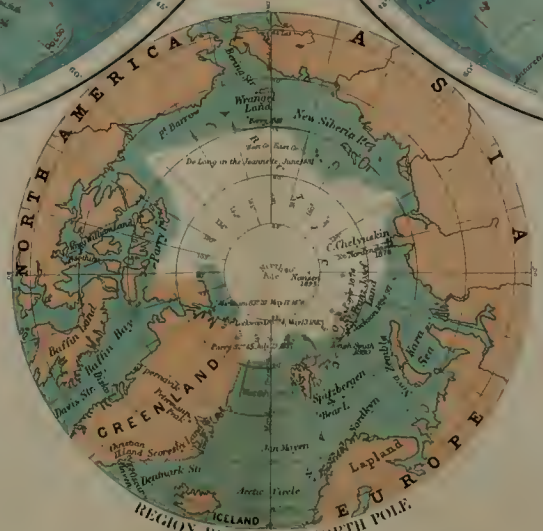


REGION ROUND THE NORTH POLE.

*Projection Globular.*

HEMISPHERE CONTAINING THE GREATEST AMOUNT OF LAND

*Projection, Stereographic.*

*Longmans, Green & Co. London, New York & Bombay.*

*Standards Geographical Estab.*

STATE NORMAL SCHOOL,
LOS [illegible], [illegible].

# CURRENTS, PERIODICAL RAINS AND DRAINAGE.

Longmans, Green & Co. London, New York & Bombay.

Stanford's Geographical Estab.

## ISOTHERMS FOR JANUARY

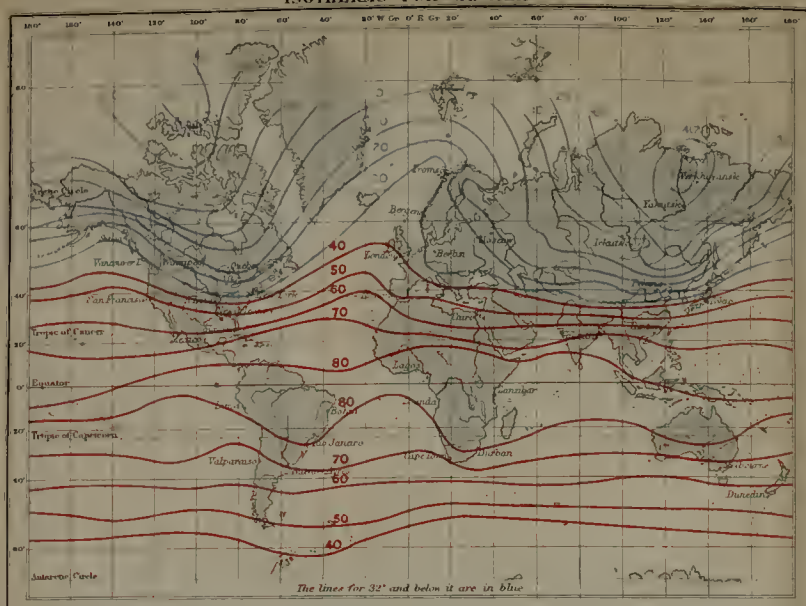


## ISOTHERMS FOR JULY

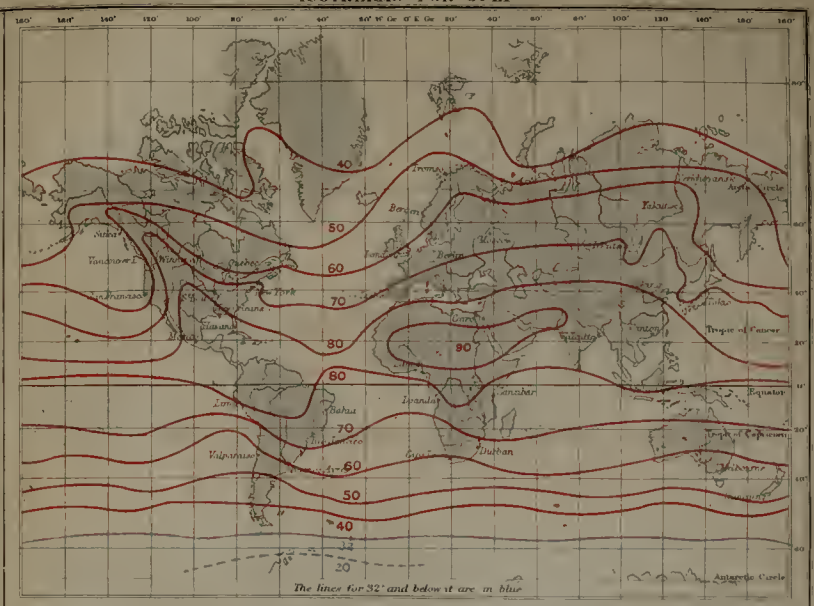


## ISOTHERMS FOR THE YEAR

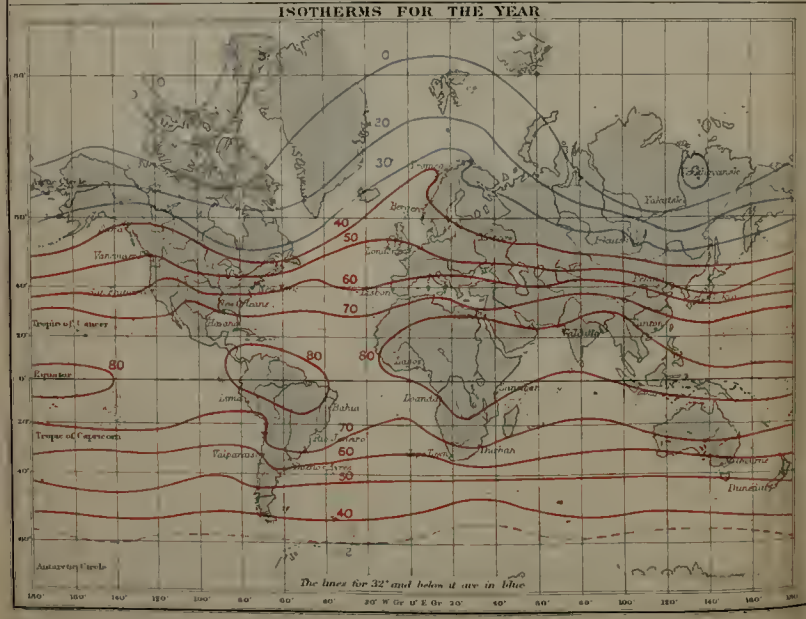


## EQUAL ANNUAL RANGE OF TEMPERATURE

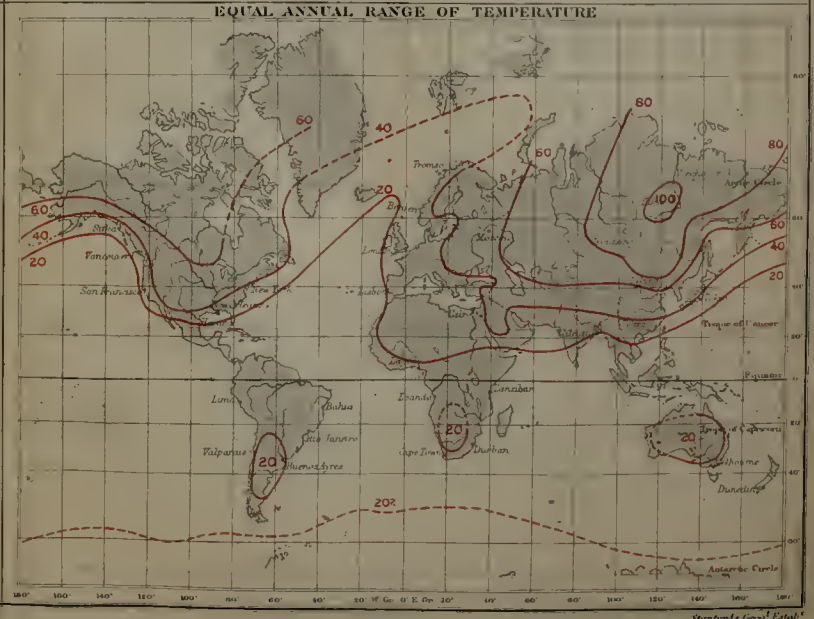


Vantonts Geog. Estab.

Longmans, Green & Co. London, New York & Bombay.

## MEAN BAROMETRICAL PRESSURE AND PREVAILING WINDS FOR JANUARY

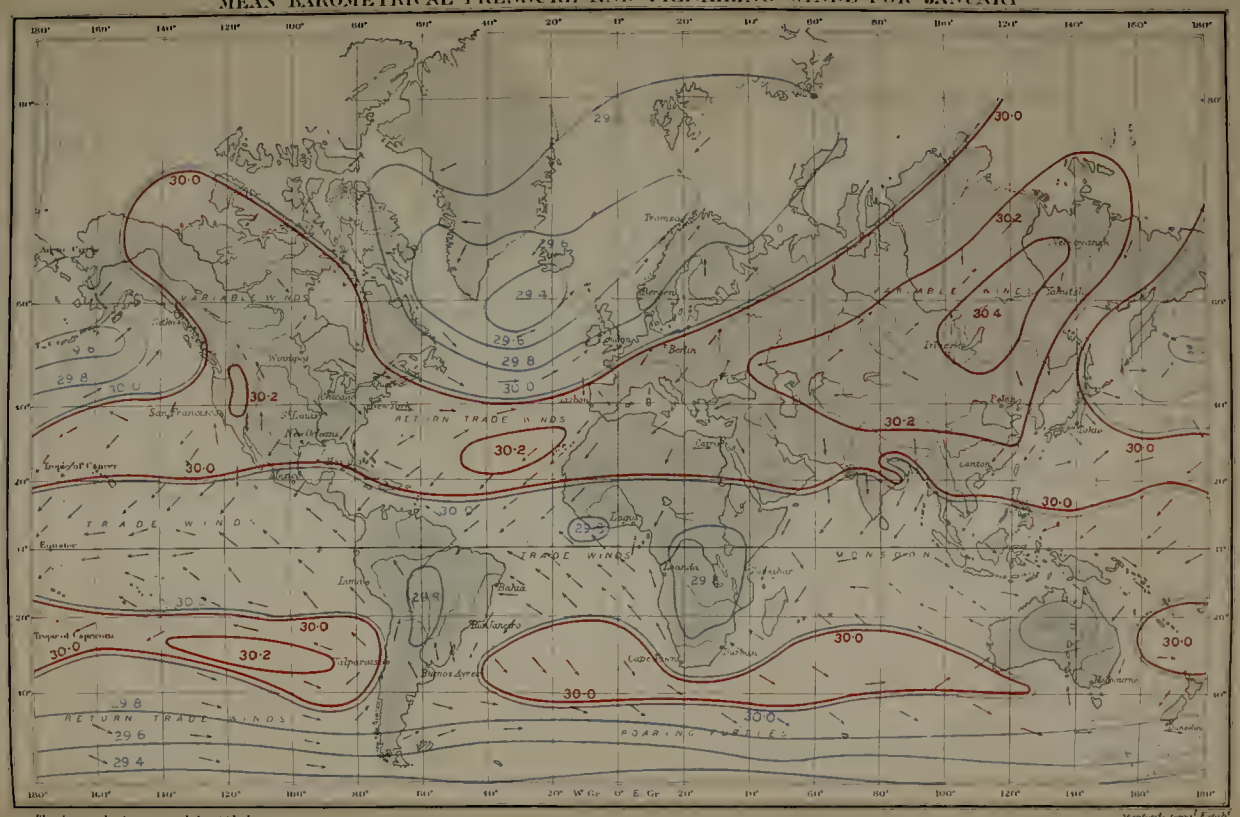


Blue lines indicate pressures below 30 Inches

Stanford's Geog.l Estab.t

## MEAN BAROMETRICAL PRESSURE AND PREVAILING WINDS FOR JULY

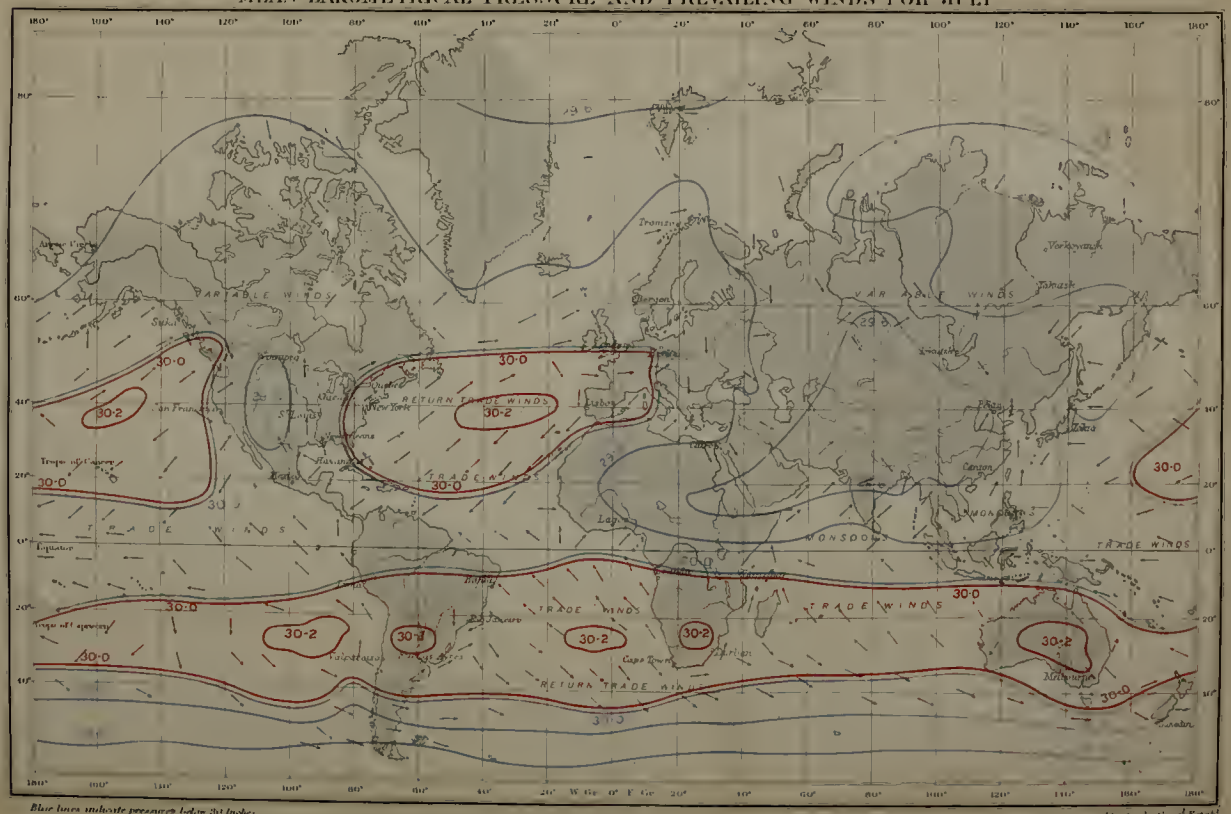


Blue lines indicate pressures below 30 Inches

Stanford's Geog.l Estab.t

Longmans, Green & Co. London, New York & Bombay.

## RAINFALL

## VEGETATION

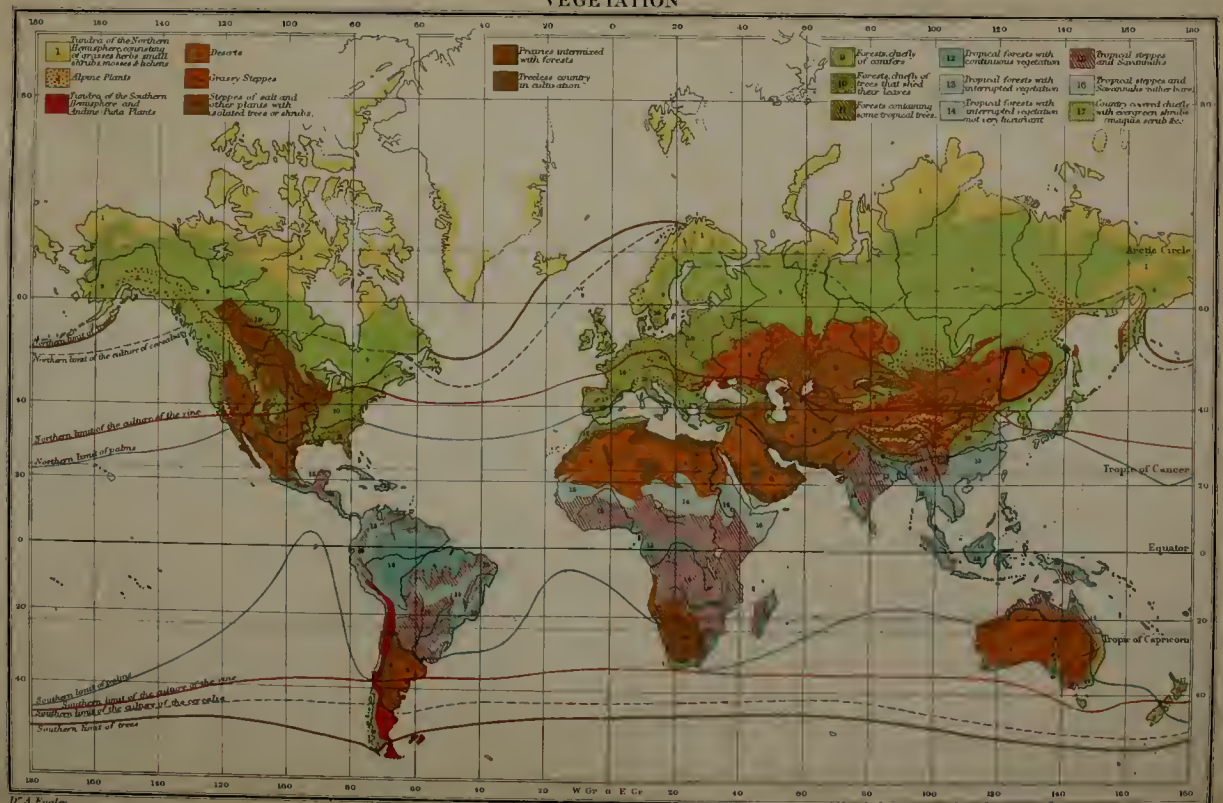


Dr. A. Engler

Stanford's Geographical Estab.

Longmans, Green & Co., London, New York & Bombay.

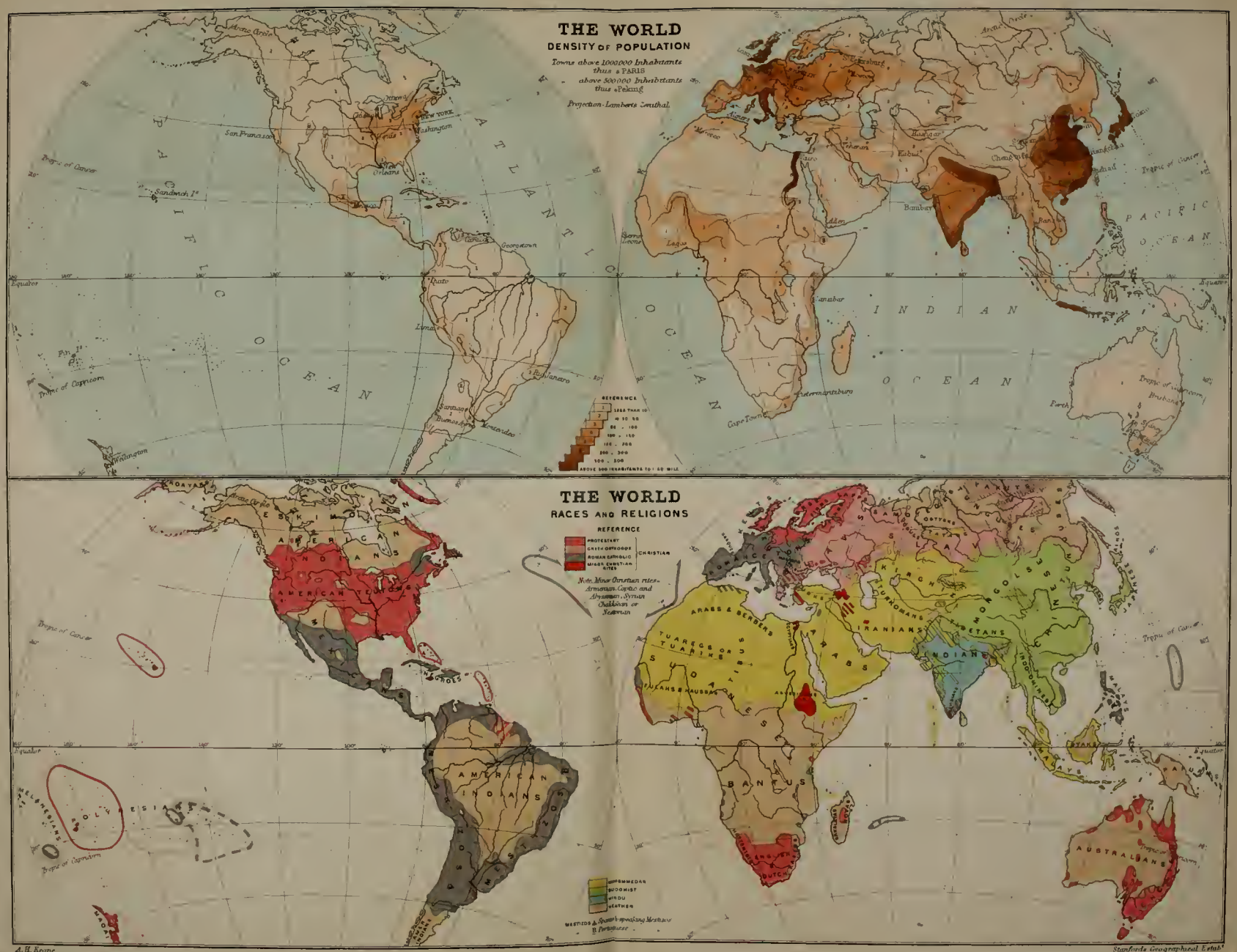


Longmans, Green & Co. London, New York & Bombay

Longmans, Green & Co. London, New York & Bombay.

Stanford's Geographical Estab.

DOMINION OF CANADA
SCALE
1 20000000, 315 English Miles to 1 Inch
English Miles
Projection Modified Conic.
Land below 1000 feet coloured green
Land above 1000 feet coloured brown
Fishing grounds
Inshore fishing grounds granted to the United States by the treaty of 1818
The "French shore" Newfoundland
Longitude W of Greenwich
North Latitude
HUDSON BAY
BAFFIN BAY
DAVIS STRAIT
GREENLAND
GREENLAND SEA
ICELAND
NEWFOUNDLAND
ATLANTIC OCEAN
PACIFIC OCEAN
ALASKA
BRITISH COLUMBIA
ATHABASCA
SASKATCHEWAN
MANITOBA
ONTARIO
QUEBEC
NEW BRUNSWICK
NOVA SCOTIA
MAINE
NEW YORK
MINNESOTA
NORTH DAKOTA
SOUTH DAKOTA
MONTANA
IDAHO
OREGON
NEVADA
UTAH
COLORADO
NEBRASKA
IOWA
WISCONSIN
MICHIGAN
OTTAWA
Toronto
Quebec
Halifax
St Johns
Hudson Strait
Cockburn Land
Parry Is
Parry or Melville Sound
Prince Albert Land
Victoria Land
Wollaston Land
Great Slave L.
Great Bear L.
Reindeer Lake
Winnipeg
Lake Superior
Lake Michigan
Lake Huron
Lake Erie
Lake Ontario
Lake Nipigon
Lake Mistassini
Lake Temiscaming
Lake Nipissing
Lake Winnipeg
Lake Manitoba
Lake Athabasca
Lake Superior
Longitude W of Greenwich
Longmans, Green & Co. London, New York & Bombay
Edward Stanford Geographical Estab.

STATE NORMAL SCHOOL,
LOS ANGELES, CAL.

GENEVA

BORDEAUX

ROME

MADRID

PALERMO

JERUSALEM

CAIRO

DELHI

KARACHI

THE
UNITED STATES
SOUTHERN CANADA
& NORTHERN MEXICO
SCALE
1:12000000 189.4 English Miles to 1 Inch
English Miles
Projection Conic
The Capitals of States Provinces &c where given are underlined. For the names of State capitals abbreviated on this map see N.E. Section of the U States
Land below 1000 feet coloured thus
between 1000 & 2000 ft
above 2000 feet
DOMINION OF CANADA
MANITOBA
NORTH DAKOTA
SOUTH DAKOTA
MINNESOTA
WISCONSIN
MICHIGAN
NEBRASKA
KANSAS
IOWA
ILLINOIS
INDIANA
OHIO
MISSOURI
KENTUCKY
TENNESSEE
ARKANSAS
MISSISSIPPI
ALABAMA
GEORGIA
FLORIDA
LOUISIANA
TEXAS
INDIAN TERRITORY
OKLAHOMA
NEVADA
UTAH
COLORADO
WYOMING
MONTANA
IDAHO
OREGON
CALIFORNIA
NEW YORK
PENNSYLVANIA
VIRGINIA
WEST VIRGINIA
NORTH CAROLINA
SOUTH CAROLINA
NEW JERSEY
MAINE
NOVA SCOTIA
BAHAMA ISLANDS
GULF OF MEXICO
ATLANTIC OCEAN
PACIFIC OCEAN
Longitude W of Greenwich
Florida Strait
Longmans, Green & Co. London, New York & Bombay
Stanford's Geographical Estab.

Longmans, Green & Co. London, New York & Bombay

VIENNA
48°
NANTES
GENEVA
46°
BORDEAUX
44°
42°
ROME
MADRID
40°
PALERMO
38°
ALEPPO
Estab.t

Longmans, Green & Co., London, New York & Bombay.

Stanfords Geographical Estab.

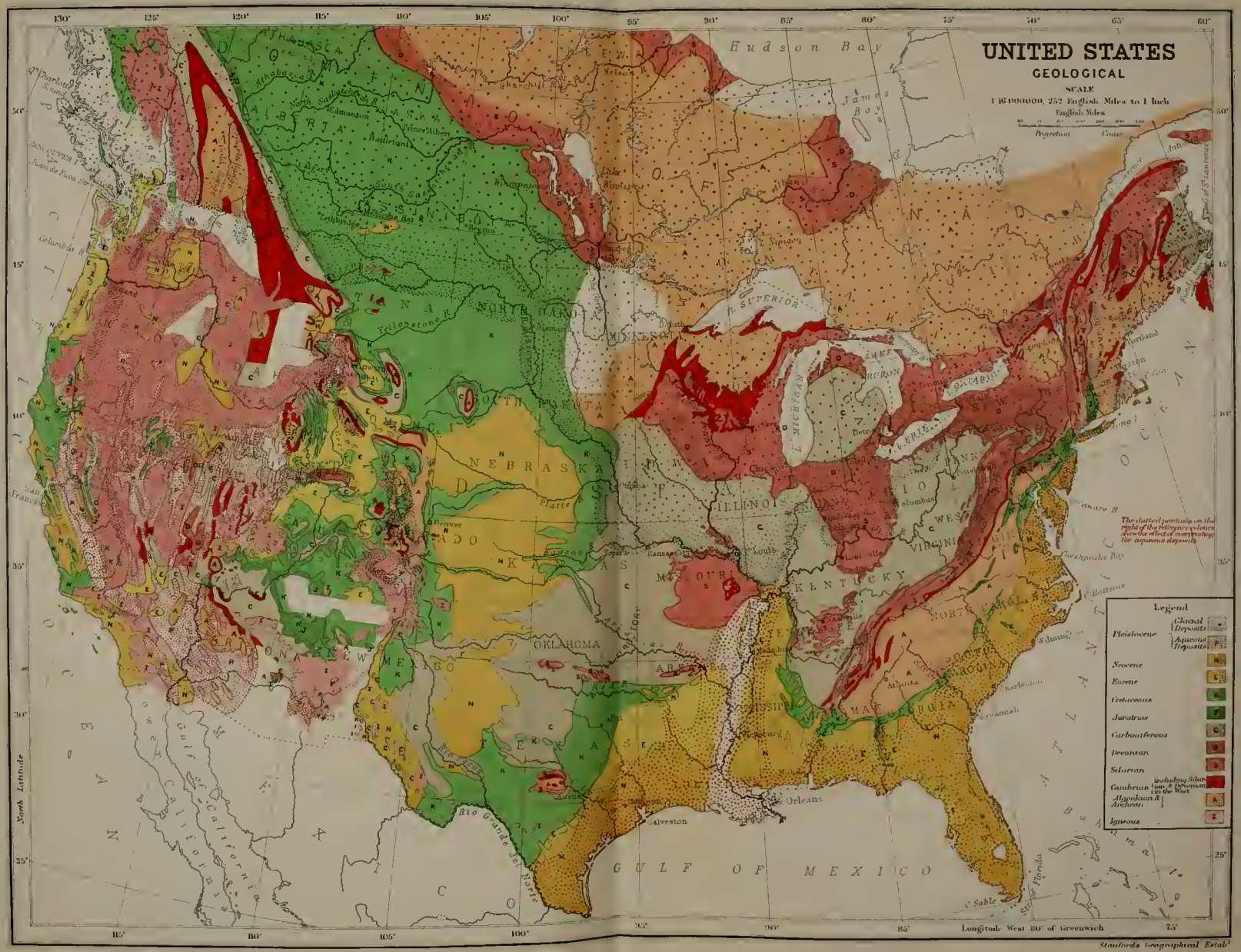


Longmans, Green & Co. London, New York & Bombay.

## THE UNITED STATES. RAINFALL

Longmans, Green & Co., London, New York & Bombay.

## DENSITY OF POPULATION

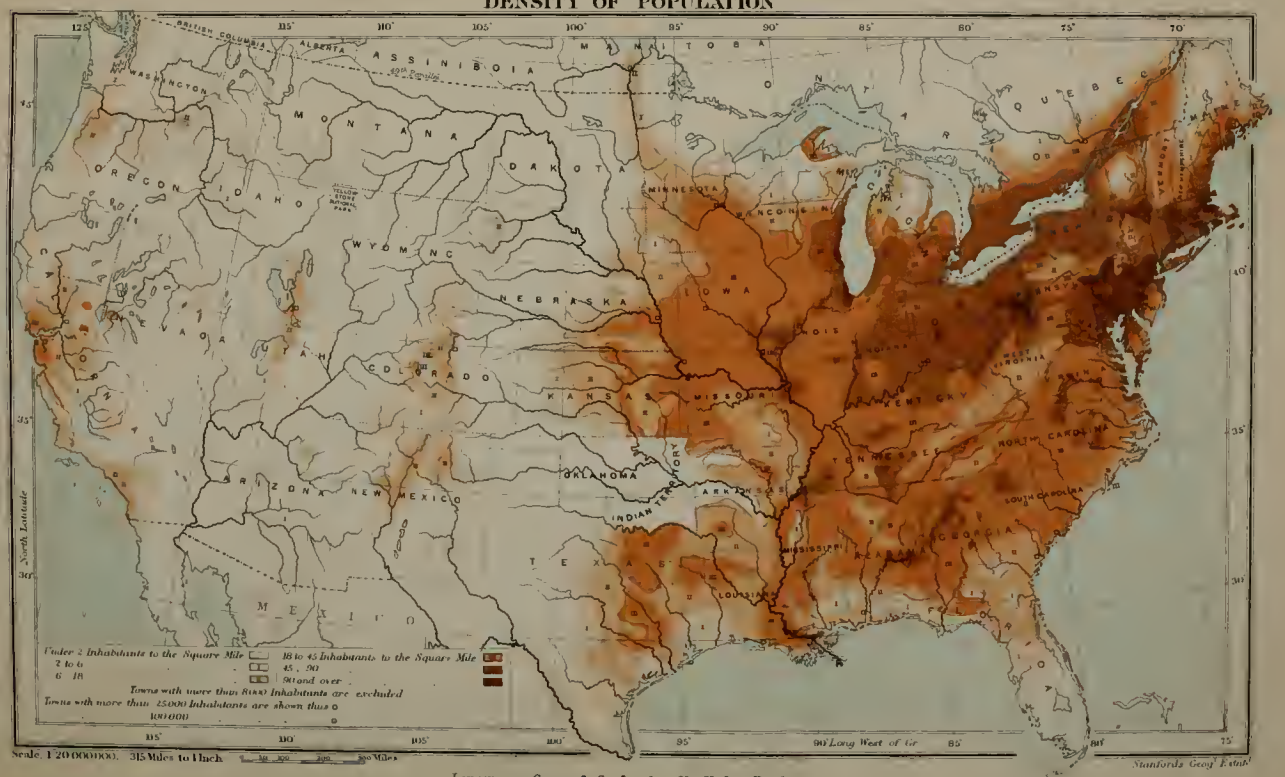


Longmans, Green & Co., London, New York & Bombay

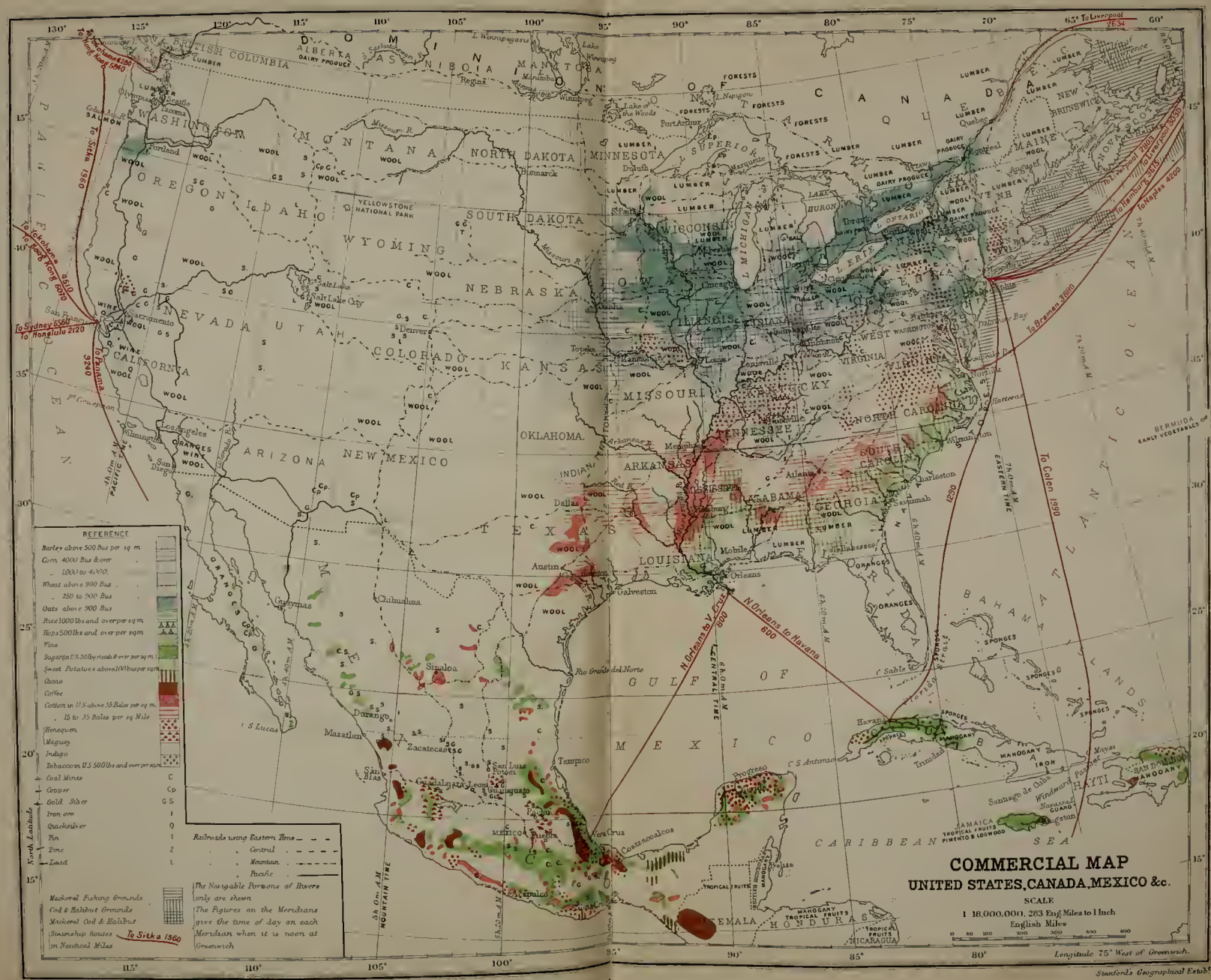
COMMERCIAL MAP
UNITED STATES, CANADA, MEXICO &c.
SCALE
1 18,000,000, 283 Eng Miles to 1 Inch
English Miles
Longitude 75° West of Greenwich.
REFERENCE
Barley above 500 Bus per sq m
Corn 4000 Bus & over
1000 to 4000
Wheat above 300 Bus
250 to 300 Bus
Oats above 300 Bus
Rice 1000 lbs and over per sq m
Hops 500 lbs and over per sq m
Wine
Sugar on U.S. 30 lby roads & over per sq m
Sweet Potatoes above 100 bus per sq m
Cocoa
Coffee
Cotton in U.S. above 35 Bales per sq m
15 to 35 Bales per sq Mile
Henequen
Maguey
Indigo
Tobacco on U.S. 500 lbs and over per sq m
Coal Mines C
Copper Cp
Gold Silver G S
Iron Ore I
Quicksilver Q
Tin T
Zinc Z
Lead L
Mackerel Fishing Grounds
Cod & Halibut Grounds
Mackerel Cod & Halibut
Steamship Routes on Nautical Miles
Railroads using Eastern Time
Central
Mountain
Pacific
The Navigable Portions of Rivers only are shewn
The Figures on the Meridians give the time of day on each Meridian when it is noon at Greenwich
To Liverpool 2634
To Liverpool 2603
To Liverpool 3515
To Hamburg 3515
To Naples 4200
To Bremen 3980
To Colon 1390
To Havana 1290
N. Orleans to Havana 600
N. Orleans to V. Cruz 800
To Panama 3240
To Sydney 5560
To Honolulu 2120
To Hong Kong 5840
To Hong Kong 6200
To Yokohama 5610
To Sitka 1560
To Sitka 1960
DOMINION OF CANADA
BRITISH COLUMBIA
ALBERTA
MANITOBA
ONTARIO
QUEBEC
NEW BRUNSWICK
NOVA SCOTIA
MAINE
VERMONT
NEW HAMPSHIRE
WASHINGTON
OREGON
IDAHO
MONTANA
WYOMING
NEVADA
UTAH
CALIFORNIA
COLORADO
ARIZONA
NEW MEXICO
NORTH DAKOTA
SOUTH DAKOTA
NEBRASKA
KANSAS
OKLAHOMA
TEXAS
MINNESOTA
IOWA
MISSOURI
ARKANSAS
LOUISIANA
WISCONSIN
ILLINOIS
MICHIGAN
INDIANA
KENTUCKY
TENNESSEE
MISSISSIPPI
ALABAMA
GEORGIA
FLORIDA
SOUTH CAROLINA
NORTH CAROLINA
VIRGINIA
WEST VIRGINIA
PENNSYLVANIA
NEW YORK
GULF OF MEXICO
CARIBBEAN SEA
ATLANTIC OCEAN
PACIFIC OCEAN
BAHAMA ISLANDS
HAITI
JAMAICA
GUATEMALA
HONDURAS
NICARAGUA
BERMUDA
EARLY VEGETABLES
YELLOWSTONE NATIONAL PARK
Longmans, Green & Co. London, New York & Bombay.
Stanford's Geographical Estab.

SOUTH AMERICA
SCALE
1: 10,000,000, 630 English Miles to 1 Inch
English Miles
Projection Orthographic Modified.
Longitude West of Greenwich
CARIBBEAN SEA
NORTH AMERICA
THE WEST INDIES
Trinidad
Panama
CARACAS
VENEZUELA
COLOMBIA
BOGOTA
GEORGETOWN
PARAMARIBO
CAYENNE
GUIANA
R. Amazon
Equator
QUITO
ECUADOR
Guayaquil
Galapagos I.
Selvas or Forest Plains of the Amazon
Manaos
Para
Maranhão
Ceará
C. St Roque
Pernambuco or Recife
Bahia or San Salvador
Todos Santos B.
Campos
BRAZIL
LIMA
PERU
Callao
Arequipa
Mollendo
BOLIVIA
SUCRE
Iquique
Tropic of Capricorn
RIO JANEIRO
PARAGUAY
ASUNCION
Falls of Iguaçu
Tucuman
Cordoba
Rosario
BUENOS AYRES
La Plata
MONTEVIDEO
URUGUAY
Coquimbo
Valparaiso
SANTIAGO
Concepcion
Valdivia
Chiloe I.
Chonos Archipelago
Chubut R.
Patagonia
Straits of Magellan
Falkland I.
Tierra del Fuego
Staten I.
C. Horn
South Georgia
Atlantic Ocean
Pacific Ocean
PARTS OF SOUTH AMERICA ENGRAVED ON A UNIFORM SCALE 1 8,000,000 126 MILES 0 1 INCH
ENGLISH MILES
Panama
ISTHMUS OF PANAMA
1:1,000,000
Corrientes
Rio Grande do Sul
Porto Alegre
Pelotas
Rio Grande do Sul
Santa Fe
Entre Rios
Parana
Salto
Paysandu
URUGUAY
Rosario
Colonia
MONTEVIDEO
BUENOS AYRES
Buenos Ayres
La Plata
CHIEF REGION OF EUROPEAN IMMIGRATION
Minas Geraes
São Paulo
Rio Janeiro
RIO JANEIRO
São Paulo
Santos
THE COFFEE REGION OF BRAZIL
NORTHERN GUIANA
GEORGETOWN
New Amsterdam
BRITISH
PARAMARIBO
DUTCH
CAYENNE
FRENCH
Land below 1000 feet coloured green
Land above 1000 feet coloured brown
Stanfords Geographical Estab.
Longmans, Green & Co. London, New York & Bombay

Stanford's Geographical Establ.

Longmans, Green & Co. London, New York & Bombay

# ENGLAND & WALES

SCALE
1. 2000.000. 31·5 English Miles to 1 Inch
English Miles
20 10 0 10 20 30 40

Projection Conic.
Land below 500 feet coloured thus
Land between 500 & 1000 ft
Land above 1000 ft
W=Worcestershire D=Derbyshire

Berwick on Tweed
Holy I.
Farne Fern I.
Bamburgh
Alnwick
Cheviot
Northumberland
Blyth
Tynemouth
Newcastle
S. Shields
Gateshead
Sunderland
Carlisle
Cumberland
Durham
Hartlepool
Stockton
Middlesbrough
Whitby
Appleby
Westmoreland
Richmond
Yorkshire
Scarborough
Filey
Malton
Flamborough Hd
Bridlington
Bridlington Bay
Kendal
Ripon
Harrogate
Knaresborough
Lancaster
York
Morecambe Bay
Fleetwood
Blackpool
Preston
Burnley
Bradford
Leeds
Hull
Spurn Hd
Blackburn
Lancashire
Southport
Bolton
Wigan
Oldham
Saddleworth
Huddersfield
Wakefield
Doncaster
Gainsborough
Salfleet
St Helens
Salford
Manchester
Liverpool
Birkenhead
Warrington
Stockport
Sheffield
Chesterfield
Lincoln
Holyhead
Anglesey
Carnarvon
Menai Strait
Denbigh
Flint
Mold
Chester
Cheshire
Northwich
Macclesfield
Derbyshire
Nottingham
Boston
The Wash
Norfolk
Norwich
Yarmouth
Lowestoft
Suffolk
Ipswich
Bury St Edmunds
Cambridge
Huntingdon
Northampton
Bedford
Hertford
Chelmsford
Colchester
Braintree
Maldon
Southend
Sheerness
Rochester
Canterbury
Ramsgate
Deal
Dover
Folkestone
Hythe
Romney
Maidstone
Kent
Guildford
Surrey
Brighton
Lewes
Hastings
Eastbourne
Sussex
Chichester
Arundel
Worthing
Portsmouth
Isle of Wight
Ventnor
Southampton
Winchester
Salisbury
Hants
Reading
Windsor
Aylesbury
Oxford
Buckingham
Bucks
Luton
Hertfordshire
LONDON
Essex
Thames
River Thames
Wiltshire
Swindon
Devizes
Marlborough
Berkshire
Bath
Bristol
Somerset
Wells
Glastonbury
Taunton
Tiverton
Devon
Exeter
Dorset
Dorchester
Weymouth
Portland
Exmouth
Teignmouth
Torquay
Brixham
Dartmouth
Plymouth
Sidmouth
Truro
Falmouth
St Ives
Penzance
The Lizard
Lundy I.
Ilfracombe
Barnstaple
Bideford
Bude
Tintagel
Cardiff
Monmouth
Glamorgan
Llandaff
Swansea
Carmarthen
Pembroke
Haverfordwest
Milford
Tenby
Cardigan
Aberystwyth
Montgomery
Radnor
Brecknock
Hereford
Worcester
Gloucester
Cheltenham
Stroud
Warwick
Leicester
Birmingham
Coventry
Nuneaton
Derby
Nottingham
Lincoln
Rutland
Stamford
Peterborough
Ely
Bury St Edmunds
Newmarket
Cambridge
Huntingdon
Norfolk
Suffolk
Essex
Hertfordshire
Bucks
Oxfordshire
Berkshire
Wiltshire
Dorset
Devon
Somerset
Cornwall
Kent
Sussex
Surrey
Hants
Isle of Wight
CARDIGAN BAY
BRISTOL CHANNEL
ENGLISH CHANNEL
IRISH SEA
NORTH SEA
SOLWAY FIRTH
NORTH CHANNEL
IRELAND
Isle of Man
Douglas
Peel
Ramsey
Ayre Point
Calf of Man
Holy I.
Lundy I.
Longitude West of Greenwich
Longitude East of Greenwich

Longmans, Green & Co
Edinburgh Geographical Estab.

Longmans, Green & Co., London, New York & Bombay.

Stanford's Geographical Estab.t

Longmans, Green & Co., London, New York & Bombay

Land below 1,000 feet coloured green
Land above 1,000 feet coloured brown
Glaciers are left white

Longmans, Green & Co. London, New York & Bombay

Stanford's Geographical Estab.t

Land below sea level coloured dark green.
Land below 1000 feet coloured light green.
Land above 1000 feet coloured brown.

Stanford's Geographical Establ.

Longmans, Green & Co., London, New York & Bombay

FRANCE
SCALE
1 : 4,000,000 1.63 English Miles to 1 Inch
English Miles
Projection Conic
Names of some of the chief forts marked on the inset map.
1 Montmartre 2 St Denis 3 Vincennes 4 Nogent
5 Ivry 6 Montrouge 7 Issy 8 M'Valerien
THE ENVIRONS OF PARIS
English Miles
NORTH SEA
ENGLISH CHANNEL
Bristol Channel
Channel Islands
BAY OF BISCAY
GULF OF LIONS
MEDITERRANEAN SEA
LONDON
PARIS
Cherbourg
Havre
Brest
Nantes
Bordeaux
Toulouse
Marseille
Lyon
Strasbourg
Metz
Nancy
Versailles
Rouen
Lille
Calais
Boulogne
Dieppe
Amiens
Orléans
Tours
Angers
Le Mans
Caen
Rennes
Poitiers
Limoges
Clermont
Bourges
Dijon
Besançon
Troyes
Reims
Laon
Soissons
Beauvais
Meaux
Chartres
Fontainebleau
Versailles
Sedan
Verdun
Toul
Epernay
Chalons sur Marne
Vichy
Moulins
Nevers
Autun
Mâcon
Bayonne
Biarritz
Pau
Toulouse
Montauban
Agen
Perigueux
Angoulême
La Rochelle
Niort
Saumur
Nantes
Quiberon
Brest
Cherbourg
Caen
Alençon
Evreux
Rouen
Amiens
Abbeville
Boulogne
Calais
Dunkirk
Ostende
Antwerp
Rotterdam
Douai
Arras
Cambrai
Lille
Valenciennes
Mons
Namur
Liège
Cologne
Coblenz
Metz
Nancy
Epinal
Belfort
Besançon
Dijon
Lyon
Grenoble
Valence
Avignon
Nîmes
Montpellier
Marseille
Toulon
Nice
Cannes
Aix
Arles
Perpignan
Carcassonne
Narbonne
Béziers
Cette
Bordeaux
Bayonne
Biarritz
Pau
Tarbes
Lourdes
Bayonne
Bilbao
Pamplona
Lerida
Barcelona
Andorra
Rouen
Le Havre
Dieppe
Fécamp
Cap de la Hague
Cape La Hogue
Alderney
Guernsey
Jersey
St Malo
Brest
Quiberon
Belle Ile
Noirmoutier
Ile d'Yeu
Oléron I.
Rochefort
Arcachon
Basin of Arcachon
Ouessant I
Lizard Pt
Start Pt
Portland
Isle of Wight
Portsmouth
Southampton
Bristol
Swansea
Cardiff
Exeter
Falmouth
Harwich
River Thames
Folkestone
Dover
Hastings
Brighton
Strait of Dover
Gris Nez
Cape Finisterre
North latitude
Longitude West of Greenwich
Longitude East of Greenwich
Land below 100 feet coloured dark green
Land below 1000 feet coloured light green
Land above 1000 feet coloured brown
Longmans, Green & Co. London, New York & Bombay
Stanford's Geographical Establ.

Land below sea level coloured dark green
Land below 1000 feet coloured light green
Land above 1000 feet coloured brown

Longmans, Green & Co. London, New York & Bombay.

Montreal Engraving Estab.

AUSTRIA-HUNGARY
SCALE
1 : 4,000,000, 63 English Miles to 1 Inch
English Miles
Boundary of Cis-Leithan Provinces thus
Boundary of Trans-Leithan Provinces
Projection Conic
Longitude 12° East of Greenwich
North Latitude
Bohemia
Moravia
Galicia
Lower Austria
Upper Austria
Salzburg
Styria
Tyrol
Carinthia
Carniola
Istria
Croatia
Dalmatia
Bosnia
Hungary
Transylvania
Slavonia
Banat
Bukowina
Gulf of Venice
Adriatic Sea
VIENNA
BUDAPESTH
Prague
Lemberg
Tarnopol
Brody
Kaschau
Tokay
Erlau
Debreczin
Grosswardein
Klausenburg
Kerskemet
Szegedin
Arad
Temesvar
Hermannstadt
Kronstadt
Marin Theresienfeld
Fünfkirchen
Eszek
Neusatz
Peterwardein
Zagreb
Fiume
Trieste
Laibach
Klagenfurt
Gratz
Innsbruck
Salzburg
Linz
Passau
Brünn
Olmütz
Tabor
Pilsen
Karlsbad
Marienbad
Eger
Reichenberg
Trautenau
Königgrätz
Budweis
Znaim
Nikolsburg
Tresburg
Komorn
Raab
Dedenburg
Waitzen
Schlaiss
Stuhlweissenburg
L. Balaton (Platten See)
Neusiedl See
Tomaszow
Brodyczyn
Czernowitz
Jassy
Bucharest
Krajova
Ruscuk
Varna
Sofia
Nisch
Novibazar
Belgrade
Semlin
Mostar
Ragusa
Cattaro
Spalato
Zara
Lissa I.
Lesina I.
Curzola I.
Brazza I.
Pola
Rovigno
Venice
Padua
Verona
Mantua
Ferrara
Ravenna
Udine
Gorizia
Gradisca
Aquileia
Cividale
Idria
Tolmein
Bozen
Meran
Trento
Garda
L. Po
Danube
Drave
Save
Theiss
Marosch
Temes
Vistula
Dniester
Prut
Pruth
Moldau
Elbe
Main
Rhine
Inn
Isar
Lech
Salzach
Enns
Mur
Raab
Waag
Gran
Kaschau
Lemberg
Tarnowitz
Ingolstadt
Augsburg
Regensburg
Nuremberg
Bayreuth
Coburg
Fürth
Hambach
Stelvio (Stilfser Joch)
SWITZERLAND
Gulf of Venice
Vienna
Klosterneuburg
Bisamberg
Wagram
Aspern
Essling
Marchfeld
Schönbrunn
Petronell
Carnuntum
Baden
Leitha R.
Scale 1 Inch = 1 English Mile
Standards Geographical Latitude
Longmans, Green & Co. London New York & Bombay

Longmans, Green & Co., London, New York & Bombay

Stanford's Geographical Estab.

SPAIN
AND
PORTUGAL
SCALE
1 : 1000000, 63 English Miles to 1 Inch.
English Miles
Projection Gauss
Sa = Sierra (a mountain or Sierra range or a mountain chain)
P. = Pic, Pico, peak
Pa = Puerto, pass
Madrid Districts
BAY OF BISCAY
GULF OF LIONS
Balearic Islands
Longitude West of Greenwich
Longitude East of Greenwich
Longmans, Green & Co London, New York & Bombay.
Standards Geographical Estab.

ITALY
SCALE
1 4000000, 63 English Miles to 1 inch
English Miles
Projection, Conic
Indicates Rice Fields
Malarial Districts
ENVIRONS OF NAPLES
Naples
Ischia
Capri
BAY OF NAPLES
Sorrento
ENVIRONS OF VENICE
Venice
Padua
Mestre
Lido
Lagoon
Chioggia
Piedmont
Lombardy
Venetia
Gulf of Venice
Liguria
Gulf of Genoa
Riviera di Levante
Riviera di Ponente
Emilia
Bologna
Ravenna
Tuscany
Florence
Pisa
Leghorn
Siena
Arezzo
The Marches
Ancona
Pesaro
Rimini
SAN MARINO
Umbria
Perugia
Terni
Abruzzi & Molise
Chieti
Campania
Naples
Salerno
Amalfi
Capua
Benevento
Apulia
Bari
Foggia
Brindisi
Taranto
Gulf of Taranto
Basilicata
Potenza
Calabria
Catanzaro
Reggio
Messina
Sicily
Palermo
Trapani
Marsala
Catania
Syracuse
Girgenti
Caltanissetta
Sardinia
Cagliari
Corsica
(to France)
Bastia
Ajaccio
Elba
Sassari
Asinara I.
Strait of Bonifacio
Civita Vecchia
ROME
Gulf of Genoa
Gulf of Venice
Gulf of Taranto
Gulf of Squillace
Gulf of Eufemia
Gulf of Gaeta
Gulf of Cagliari
Gulf of Oristano
Gulf of Palermo
Gulf of Policastro
Gulf of Manfredonia
Gulf of Trieste
Gulf of Quarnero
Gulf of Tunis
Gulf of Messina
Bay of Naples
Gulf of Gabes
Gulf of Hammamet
Gulf of Cartagena
Gulf of Valencia
Gulf of Lyons
Gulf of Genoa
TYRRHENIAN SEA
MEDITERRANEAN SEA
ADRIATIC SEA
Lipari Is.
Lipari
Stromboli
Vulcano
Ustica
Pantellaria (to Italy)
Gozo
Comino
MALTA
VALETTA
TUNIS
Bizerta
Cape Bon
Cape Blanco
Gulf of Tunis
Gulf of Hammamet
Gulf of Cartagena
Gulf of Valencia
Gulf of Lyons
Gulf of Genoa
Gulf of Venice
Gulf of Trieste
Gulf of Quarnero
Gulf of Tunis
Gulf of Gabes
Gulf of Hammamet
Gulf of Cartagena
Gulf of Valencia
Gulf of Lyons
Longitude East of Greenwich
Land below 1000 feet coloured green
Land above 1000 feet coloured brown
Stanford's Geographical Estab.
Longmans, Green & Co., London, New York & Bombay.

Land below sea level coloured dark green.
Land below 1000 feet coloured light green.
Land above 1000 feet coloured brown.

Stanfords Geographical Estab^t

Longmans, Green & Co., London, New York & Bombay.

Land below 1000 feet coloured green
Land above 1000 feet coloured brown

Stanfords Geographical Estabt

Longmans, Green & Co. London, New York & Bombay.

Land below sea level coloured dark green
Land below 1000 feet coloured light green
Land above 1000 feet coloured brown

Longmans, Green & Co. London, New York & Bombay.

Stanford's Geographical Estab!

Land below sea level coloured dark green
Land below 1000 feet coloured light green
Land above 1000 feet coloured brown

Stanfords Geographical Estab.

Longmans, Green & Co. London, New York & Bombay.

INDIA
SCALE
1 12,000,000, 189 English Miles to 1 Inch
English Miles
Projection, Modified Conic
Boundaries of Provinces chiefly under British Rule
Boundaries of Native States
CHINESE EMPIRE
TIBET
BHUTAN
ASSAM
BENGAL
BURMA
CALCUTTA
BOMBAY
MADRAS
CEYLON
COLOMBO
Point de Galle
Cape Comorin
Hyderabad
Mysore
Central Provinces
Central India Agency
Rajputana
Kashmir
Punjab
Sind
Baluchistan
Afghanistan
Kabul
Lahore
Delhi
Agra
Allahabad
Lucknow
Jeypore
Ajmere
Jodhpore
Hyderabad
Bombay
Poona
Baroda
Nagpur
Calcutta
Madras
Bangalore
Seringapatam
Madras
Pondicherry
Cuddalore
Karikal
Negapatam
Madura
Trichinopoly
Salem
Coimbatore
Trivandrum
Trincomalee
Kandy
Colombo
Rangoon
Mandalay
Moulmein
Akyab
Andaman Islands
Nicobar Islands
Laccadive Islands
Port Blair
Mouths of the Mahanadi R.
Mouths of the Godavari
Mouths of the Kistna
Mouths of the Irrawaddy
Mouths of the Brahmaputra
Vizagapatam
Masulipatam
Pondicherry
Karikal
Negapatam
Tanjore
Madura
Trichinopoly
Salem
Coimbatore
Trivandrum
Trincomalee
Kandy
Colombo
Point de Galle
Dondra Hd
Cape Comorin
Gulf of Mannar
Palk Strait
Gulf of Cambay
Gulf of Cutch
Kattiawar
Cutch
Gujarat
Rajputana
Sind
Bahawalpur
Indian Desert
Bombay
Poona
Hyderabad
Mysore
Madras
Bengal
Bay of Bengal
Arabian Sea
Malabar Coast
Coromandel Coast
Northern Circars
Lower Burma
Upper Burma
Chota Nagpore
Berar
Bastar
Orissa
Oudh
Rohilkund
Bundelkhand
Sikh States
Kabul
Khiva
Bokhara
Khokand
Kashgar
Yarkand
Khotan
Lhasa
Tengri Nur
Sutlej R.
Indus R.
Brahmaputra R.
Ganges R.
Jumna R.
Godavari R.
Kistna R.
Irrawaddy R.
Salween R.
Mekong R.
Yangtsekiang R.
Hoang Ho R.
Tigris R.
Euphrates R.
Oxus R.
Jaxartes R.
Indus R.
Sutlej R.
Chenab R.
Ravi R.
Jhelum R.
Kabul R.
Gulf of Cutch
Gulf of Cambay
Gulf of Mannar
Palk Strait
Malabar Coast
Coromandel Coast
Northern Circars
Laccadive Islands
Andaman Islands
Nicobar Islands
Port Blair
Point de Galle
Dondra Hd
Cape Comorin
Trincomalee
Kandy
Colombo
Rangoon
Mandalay
Moulmein
Akyab
Calcutta
Bombay
Poona
Hyderabad
Mysore
Madras
Bangalore
Seringapatam
Madras
Pondicherry
Cuddalore
Karikal
Negapatam
Tanjore
Madura
Trichinopoly
Salem
Coimbatore
Trivandrum
Trincomalee
Kandy
Colombo
Point de Galle
Dondra Hd
Cape Comorin
Gulf of Mannar
Palk Strait
Gulf of Cambay
Gulf of Cutch
Kattiawar
Cutch
Gujarat
Rajputana
Sind
Bahawalpur
Indian Desert
Bombay
Poona
Hyderabad
Mysore
Madras
Bengal
Bay of Bengal
Arabian Sea
Malabar Coast
Coromandel Coast
Northern Circars
Lower Burma
Upper Burma
Chota Nagpore
Berar
Bastar
Orissa
Oudh
Rohilkund
Bundelkhand
Sikh States
Kabul
Khiva
Bokhara
Khokand
Kashgar
Yarkand
Khotan
Lhasa
Tengri Nur
Sutlej R.
Indus R.
Brahmaputra R.
Ganges R.
Jumna R.
Godavari R.
Kistna R.
Irrawaddy R.
Salween R.
Mekong R.
Yangtsekiang R.
Hoang Ho R.
Tigris R.
Euphrates R.
Oxus R.
Jaxartes R.
Indus R.
Sutlej R.
Chenab R.
Ravi R.
Jhelum R.
Kabul R.
ENGLAND
on the same scale
as India
72° Longitude East of Greenwich
Land below 1000 feet coloured green.
Land above 1000 feet coloured brown.
Stanford's Geographical Estab.
Longmans, Green & Co. London, New York & Bombay

K karens. L Lolos. M Miao-tse
. and below 1000 feet coloured green
and above 2000 feet coloured brown

Standards Geographical Estab.

Longmans, Green & Co. London, New York & Bombay

SIBERIAN SCHOOL,

Land below 1000 feet coloured green
Land above 1000 feet coloured brown

Stanford's Geographical Estab.

Longmans, Green & Co., London, New York & Bombay.

SCALE 1:8,000,000.
Land below 1000 feet coloured green
Land above 1000 feet coloured brown

Longmans, Green & Co. London, New York & Bombay.

# AFRICA

SCALE
1 : 10 000 000 630 English Miles to 1 Inch
English Miles

Projectum Orthographicum
Sandy Desert — Stony Desert
Br. British — G. German
F. Indicates states under the rule of the people variously known as the Fulbe Fula Fellata and Filani
Fr. French — It. Italian
Port. Portuguese — Sp. Spanish
R.M. R. Mungalo
R.Lo.R. Lualaba or Lomami
R.Ub.R. Uyarre or Aruwimi
W = Wad or Wady

PARTS OF AFRICA ENGRAVED ON A UNIFORM SCALE 1 : 12 000 000 189 ENGLISH MILES TO 1 INCH

## ALGERIA & TUNIS (French)

## GOLD AND SLAVE COAST

## SIERRA LEONE

Land below sea level coloured dark green
Land below 1000 feet coloured light green
Land above 1000 feet coloured brown

Mantels Geographical Estab.

Longmans, Green & Co. London, New York & Bombay

# INDEX

NOTE.—Modern names marked on the maps are printed in Roman characters. Ancient and Biblical names are printed in capitals like JERICHO. An asterisk is prefixed to those names which are marked in the Atlas.

To help in identifying the position of some of the more important places not marked in the Atlas a short statement of their relation to places that are named is appended, thus: Aberavon, 5 *m. S.* Neath, which means that Aberavon is 5 miles in a direct line south of Neath. Where a town standing on a river is named, and the river on which it stands is not named, the name of the river (unless it is very nnimportant) is added after the name of the town in the index, thus: Görlitz (Neisse R.); and in most cases the name of the river also is inserted in the index in alphabetical order, the name of the town, or one of the towns on its banks, named in the Atlas, being then added after it, thus: Neisse R. (Görlitz).

The latitnde and longitude given for rivers not named in the Atlas are always those of the river mouth. Mountain ranges and districts not named have their position indicated by the approximate latitude and longitude of the middle of the range or district.

Many places not named on any map can be identified by means of one or other of the river marks ✪, ✪ S, F; and such places have the corresponding mark inserted after their names in the index; and wherever these marks indicate the position of any place at all noteworthy, the name of the place is given in the index along with the sign after the name of the river.

Where heights are given on any map without names, these names (if they are those of positions of any importance) will be found in the index entered under the name of the mountain chain, or the region, to which they belong, for example, Bohemian Forest (4,800 Arber); and where the latter name is also entered in the index in alphabetical order the figure attached to its position on the map is added for identification, as Arber, M. (4,800).

Many alternative names and spellings of places named on the maps are given in the index, and where the alternatives belong to different languages that is indicated. For example, Trèves (*Fr.*, *Ger.* Trier), means that Trèves is the French, Trier the German name of the same place; Pozsony (*Hung.*) = Pressburg (*Ger.*), means that Pozsony is the Hnngarian name of Pressburg, and that its latitnde and longitude will be fonnd under the latter name.

For all Indian names the spelling of Hunter's *Imperial Gazetteer of India* (second edition) is given in the index. Where it differs from that of the map of India (No. 35) or any other spelling entered in the index it is added in parentheses and distinguished by the letter *H.* Thus Kurrachee (*H.* Karáchi), or Karáchi (*H.* = Kurrachee), indicates that Karáchi is the spelling of the *Imperial Gazetteer*, Kurrachee that of the map of India or some other familiar spelling. An Indian name without any alternative or sign after it may always be assumed to be that of the *Imperial Gazetteer*, and where the Gazetteer spelling differs from that of the Atlas merely by the addition of accents the accents are given in the index without any other indication.

## *ABBREVIATIONS*

The 'Saints' are arranged in the Index under 'St.' as if 'Saint' were printed in full.

Af..Africa
Afg..Afghanistan
A.-H..Austria-Hungary
Alg..Algeria
Amer...America
Ang..Anglesey
Arch..Archipelago
Arg. R..Argentine Republic
Ariz..Arizona
Ark..Arkansas
Aust..Australia
B..Bay
Bel..Belgium
Braz..Brazil
Brec..Brecon
Brit. Is..British Isles
Bur..Burma
C..Cape
Cal..California
Can..Canadian Dominion
Cant..Canton
Carm..Carmarthenshire
Cape Col..Cape Colony
Chan..Channel
Co..County
Col..Colorado
Colom..Colombia
Conn..Connecticut
Cs..Castle
Ct..Coast
Dak..Dakota
D.C..District of Columbia
Dep..Department
Des..Desert
Dis..District
Div..Division
*Dut.*..Dutch
E..East
Ec..Ecuador
Eg..Egypt
Eng..England
F..Fort
Fla..Florida
For..Forest
Fr..France
*Fr.*..French
G..Gulf
Ga..Georgia
Gd.D..Grand Duchy
Ger..Germany
*Ger.*..German
Gl..Glacier
Gov..Government
Gt..Great
Guad..Guadeloupe
Gui..Guiana
*H.*..See note above
Hd..Head
Hs..Hills
*Hung.*..Hungarian
I..Island
Ia..Iowa
Id..Idaho
Ill..Illinois
Ind..Indiana
*Ins.*..Inset
Ire..Ireland
Is..Islands
It..Italy
*It.*..Italian
Jam..Jamaica
Jap..Japan
Ks..Kansas
Ky..Kentucky
L..Lake, Loch
Lab..Labrador
*l. bk.*..left bank
Ld..Land
M..Mountain
*m.*..miles
Mass..Massachusetts
Md..Maryland
Me..Maine
Mex..Mexico
Mich..Michigan
Minn..Minnesota
Miss..Mississippi
Mo..Missouri
Mont..Montana
Mor..Morocco
Ms..Mountains
N..North
N.Br..New Brunswick
N.C..North Carolina
Neb..Nebraska
Neth..Netherlands
Nev..Nevada
N.F..Newfoundland
N.H..New Hampshire
N.J..New Jersey
N.M..New Mexico
Northd..Northumberland
N.S..Nova Scotia
N.Y..New York
N.Zd..NewZealand
O..Ohio
Ont..Ontario
*opp.*..opposite
Or..Oregon
P..Pass
Pa..Pennsylvania
Pen..Peninsula
Per..Persia
Pk..Peak
Portl..Portugal
Princ..Principality
Prom..Promontory
Prov..Province
Pt. or pt..Point
Qd..Queensland
Que..Quebec
R..River
Ra..Range
*r. bk.* right bank
Reg..Region
R.I..Rhode Island
Rus..Russia
S..South
Sa..Serra or Sierra
S.A.R..SouthAfricaan Republic
Sc..Scotland
S.C..South Carolina
Sd..Sound
S.L..Sierra Leone
Sp..Spain
St..State, Saint (see above)
Str..Strait
*sub.*..suburb
Suff..Suffolk
Sw..Sweden
Switz..Switzerland
T..Town
Tas..Tasmania
Tenn..Tennessee
Ter..Territory
Tex..Texas
*trib.*..tributary
Tur..Turkey
Urug..Uruguay
U.S..United States
U.T..Utah Territory
Va..Virginia
Val..Valley
Venez..Venezuela
Volc..Volcano
Vt..Vermont
W..Wady, West
Wash..Washington
Wis..Wisconsin
Wy..Wyoming
Yorks..Yorkshire

***Places distinguished by an asterisk (*) are marked on the Maps: the others not.***

| Name | Lat. | Long. | No of Map |
|---|---|---|---|
| *Aa, R. | 53 8N | 7 8E | 24 |
| *Aachen (*Ger.*, *Fr.* Aix-la-Chapelle) | 50 46N | 6 4E | 26 |
| *Aalborg | 57 0N | 9 55E | 28 |
| Aalesund | 62 27N | 6 14E | 28 |
| *Aar Canal | 47 4N | 7 15E | 23 |
| *Aar, R. | 47 15N | 7 40E | 23 |
| *Aarau | 47 24N | 8 3E | 23 |
| *Aargau | 47 25N | 8 10E | 23 |
| *Aarhuus | 56 9N | 10 12E | 28 |
| *Abaco, Gt., I. | 26 30N | 77 11W | 11 |
| ABANA, R. | 33 33N | 36 12E | 31 |
| ABARIM, MS. OF | 31 40N | 35 37E | 31 |
| *Abbeville | 50 7N | 1 54E | 25 |
| Abbeyleix | 52 53N | 7 22W | 22 |
| Abbiategrasso | 45 23N | 8 54E | 30 |
| *Abbitibi, L. | 48 50N | 79 50W | 10 |
| Abbotsford (2*m.* *W. of* Melrose) | 55 37N | 2 48W | 21 |
| ABEL - BETH - MAACHAH | 33 16N | 35 35E | 31 |
| *Abeokuta (Ogun, R.) | 7 2N | 3 28E | 40 |
| Aberaeron | 52 15N | 4 16W | 20 |
| Aberavon (5 *m. S.* Neath) | 51 36N | 3 47W | 20 |
| Aberdare (4 *m. S.W.* Merthyr Tydfil) | 51 43N | 3 23W | 20 |
| Aberdeen, Old | 57 10N | 2 5W | 21 |
| *Aberdeen, T. and Co. | 57 9N | 2 6W | 21 |
| Aberdour | 56 3N | 3 17W | 21 |
| Aberdovey | 52 32N | 4 3W | 20 |
| Aberfeldy | 56 37N | 3 51W | 21 |
| Aberfoyle | 56 11N | 4 22W | 21 |
| Abergavenny | 51 49N | 3 0W | 20 |
| Abergele | 53 17N | 3 35W | 20 |
| Aberlady | 56 1N | 2 51W | 21 |
| Abernethy | 56 19N | 3 18W | 21 |
| *Aberystwith | 52 24N | 4 5W | 20 |
| ABILENE | 33 30N | 35 50E | 31 |
| Abingdon | 51 41N | 1 16W | 20 |
| Abington, Ire. | 52 38N | 8 23W | 22 |
| Abington, Sc. | 55 29N | 3 42W | 21 |
| *Abo | 60 32N | 22 16E | 31 |
| *Abome (or Abomey) | 7 10N | 2 5E | 40 |
| Abonkir = Abukir | | | |
| *Abrantes | 39 29N | 8 11W | 29 |
| Abrolhos Is. | 17 58S | 38 42W | 18 |
| *Abrazzi and Molise | 42 0N | 14 0E | 30 |
| *Abu, M. | 24 40N | 72 40E | 35 |
| Abukir, (13*m.* *N.E. by E.* Alexandria) | 31 21N | 30 6E | 40 |
| Abushehr (= Bushire) | 28 59N | 50 50E | 34 |
| *Abyssinia | 12 0N | 38 0E | 40 |
| *Acapulco | 16 50N | 99 52W | 12 |
| Acarnania and Ætolia, Prov. | 38 40N | 21 30E | 31 |
| ACCHO | 32 55N | 35 4E | 31 |
| *Accra (= Akra) | 5 31N | 0 11W | 40 |
| *Accrington | 53 45N | 2 20W | 20 |
| Acerra | 40 55N | 14 23E | 30 |
| Achaia and Elis | 38 0N | 21 40E | 31 |
| *Acheen = Achin | | | 36 |
| *Achill Ild. | 53 58N | 10 15W | 22 |
| *Achill, I. | 53 57N | 10 0W | 22 |
| *Achin | 4 45N | 96 30E | 36 |
| Achray, L. | 56 13N | 4 22W | 21 |
| ACHZIB | 33 3N | 35 6E | 31 |
| Acireale | 37 35N | 15 9E | 30 |
| *Acklio, I. | 22 30N | 74 0W | 12 |
| *Aconcagua | 32 30S | 70 0W | 18 |
| *Aconquija, Sierra | 25 0S | 65 45W | 18 |
| Acquaviva | 40 53N | 16 49E | 30 |
| Acqui | 44 43N | 8 30E | 30 |
| Acre | 32 55N | 35 4E | 31 |
| Adal, Country | 13 30N | 41 30E | 40 |
| Adalia, G. | 36 20N | 31 0E | 31 |
| *Adamawa | 8 30N | 13 30E | 40 |
| *Adamello, M. | 46 10N | 10 35E | 30 |
| Adams (Mass.) | 42 37N | 73 7W | 13 |
| *Adam's Bridge | 9 15N | 79 30E | 35 |
| *Adam's Peak, M. | 6 49N | 80 20E | 35 |
| *Adana | 37 0N | 35 15E | 31 |
| Adare | 52 33N | 8 47W | 22 |
| Adda (*Ins., at mouth of* Volta) | 5 48N | 0 38E | 40 |
| *Adda, R. | 45 15N | 9 40E | 30 |
| *Adelaide | 34 56S | 138 40E | 39 |
| Adelaide, Port | 34 57S | 138 38E | 39 |
| Adelong | 35 23S | 147 56E | 39 |
| *Adelsberg | 45 45N | 14 15E | 27 |
| *Aden | 12 46N | 45 2E | 40 |
| *Aden, Gulf of | 12 30N | 48 0E | 40 |
| Aderer, Country | 20 0N | 12 0W | 40 |
| *Adige, R. | 45 8N | 12 0E | 30 |
| *Adirondack Ms. | 44 10N | 73 50W | 11 |
| Admiralty Is. | 2 14S | 146 34E | 3 |
| *Adour, R. (✪ St. Sever) | 43 45N | 0 35W | 25 |
| Adowa | 14 10N | 38 54E | 40 |
| Adramyti | 39 35N | 27 2E | 31 |
| Adrar = Aderer, Country | | | 40 |
| *Adria | 45 3N | 12 7E | 30 |
| Adrian (Mich.) | 41 54N | 84 2W | 13 |
| *Adrianople | 41 39N | 26 32E | 31 |
| *Adriatic Sea | 43 0N | 15 0E | 30 |
| ADULLAM | 31 39N | 34 59E | 31 |
| Ægales, Is. | 37 55N | 12 19E | 30 |
| *Ægean Sea | 38 30N | 25 0E | 31 |
| Ægina, G. | 37 35N | 23 45E | 31 |
| Ægina, I. | 37 43N | 23 30E | 31 |

For additions to Index see page 32.

*Places distinguished by an asterisk (*) are marked on the Maps: the others not.*


| Name | Lat. | Long. | No of Map |
|---|---|---|---|
| *Aeroe (= Arrö) | 54 50N | 10 25E | 28 |
| Aerschot | 50 58N | 4 49E | 24 |
| Ætolia and Acarnania, Prov. | 38 40N | 21 30E | 31 |
| Afar, Country | 13 0N | 41 0E | 40 |
| *Afghanistan | 33 0N | 66 0E | 34 |
| Afium-Kara-Hissar | 38 43N | 30 26E | 34 |
| Afridis, Tribe | 33 50N | 71 0E | 34 |
| Afton Water | 55 24N | 4 11W | 21 |
| Agades | 17 0N | 8 2E | 40 |
| Agadir | 30 26N | 9 32W | 40 |
| Agde | 43 16N | 3 26E | 25 |
| *Agen | 44 13N | 0 48E | 25 |
| Aggersbuus | 60 6N | 11 0E | 28 |
| *Aigincourt | 50 32N | 2 9E | 25 |
| Agout, R. (Castres) | 43 37N | 1 40E | 25 |
| *Agra | 27 10N | 77 58E | 35 |
| *Agram | 45 50N | 15 58E | 27 |
| Agua, Vole. de | 14 33N | 90 41W | 12 |
| *Aguas Calientes (Rio Verde) | 21 50N | 102 16W | 12 |
| Aguilas, Port | 37 23N | 1 37W | 29 |
| Agullas, C. | 34 49S | 20 0E | 40 |
| Agulhas Bank | 35 45S | 21 0E | 40 |
| Ahaggar, Dis. | 24 0N | 5 30E | 40 |
| *Ahmadabad (*H.*) = Ahmedabad | | | |
| *Ahmadnagar (*H.*) = Ahmednagar | | | |
| *Ahmedabad | 23 6N | 72 40E | 35 |
| *Ahmednagar | 19 5N | 74 46E | 35 |
| Ahrweiler | 50 33N | 7 6E | 26 |
| Ahwaz (Karun R., 90 *m. N. by E.* Mohammera) | 31 18N | 48 42E | 34 |
| Ai | 31 55N | 35 15E | 31 |
| Aidin | 37 48N | 27 48E | 31 |
| Aigues Mortes | 43 32N | 4 8E | 25 |
| *Ailsa Craig, I. | 55 15N | 5 7W | 21 |
| Ain, Dep. | 46 10N | 5 20E | 25 |
| *Ain, R. | 46 15N | 5 30E | 25 |
| Ain Mokhra, (21 *m. W. by S.* Bona) | 36 52N | 7 29E | 40 |
| Aintab | 37 4N | 37 25E | 31 |
| *Air | 18 0N | 8 30E | 40 |
| Air, Pt. of | 53 21N | 3 19W | 20 |
| *Aird, Pt. of | 57 42N | 6 18W | 21 |
| *Aird, R. | 7 35S | 141 17E | 39 |
| *Airdrie | 55 52N | 3 59W | 21 |
| *Aire (= Ayre), | 54 25N | 4 22W | 20 |
| *Aire, R. | 53 53N | 2 0W | 20 |
| *Airolo | 46 32N | 8 34E | 23 |
| Aisne, Dep. | 49 30N | 3 30E | 25 |
| *Aisne, R. | 49 24N | 3 15E | 25 |
| *Aix | 43 31N | 5 25E | 25 |
| *Aix-la-Chapelle | 50 46N | 6 2E | 26 |
| Aix-les-Bains | 45 42N | 5 53E | 25 |
| *Ajaccio | 41 54N | 8 44E | 30 |
| AJALON | 31 51N | 35 1E | 31 |
| *Ajmere | 26 28N | 74 40E | 35 |
| *Ajmir (*H.*) = Ajmere | | | |
| Akabah, G. of | 28 30N | 34 43E | 34 |
| Akaroa | 43 50S | 173 0E | 38 |
| *Akassa, *Ins.* | 4 15N | 6 5E | 40 |
| Aken | 51 50N | 12 3E | 26 |
| *Akerman | 46 10N | 30 20E | 31 |
| Akhal Tekke, Tribe | 39 0N | 58 0E | 34 |
| Akhaltsikh | 41 41N | 43 1E | 31 |
| Akhdar, Jebel | 23 10N | 58 0E | 34 |
| Ak-Hissar | 38 53N | 27 50E | 31 |
| Akik, B. | 18 12N | 38 15E | 40 |
| Akka = Acre | | | 31 |
| *Akkerman = Akkerman | | | 31 |
| *Akmolinsk | 51 3N | 71 22E | 34 |
| *Akola | 20 40N | 77 3E | 35 |
| *Akra | 5 32N | 0 11W | 40 |
| *Akron (O.) | 41 6N | 81 30W | 13 |
| Ak-Tepeh | 36 7N | 62 33E | 34 |
| *Akyab | 20 10N | 92 50E | 35 |
| *Alabama | 33 0N | 87 0W | 11 |
| *Alabama, R. | 31 45N | 87 30W | 11 |
| Ala-Dagh, Ms. | 38 0N | 32 10E | 31 |
| Alagoas | 9 53S | 35 56W | 18 |
| Alai Ms. | 39 30N | 71 0E | 34 |
| Alais | 44 7N | 4 6E | 25 |
| *Alameda (Cal.) | 37 46N | 122 14W | 11 |
| Alamos | 27 10N | 109 5W | 11 |
| *Aland Is. | 60 15N | 20 0E | 31 |
| Alashan, Dis. | 39 0N | 105 20E | 36 |
| Alashehr | 38 20N | 28 34E | 31 |
| *Alaska | 64 0N | 150 0W | 10 |
| *Alaska Mts. | 63 0N | 150 0W | 10 |
| Alava, Prov. | 42 45N | 2 45W | 29 |
| Alba | 44 42N | 8 2E | 30 |
| *Albacete | 38 59N | 1 51W | 29 |
| *Alba de Tormes | 40 48N | 5 29E | 29 |
| Albania | 41 0N | 20 30E | 31 |
| Albano | 41 44N | 12 39E | 30 |
| *Albany, Aust. | 35 0S | 117 54E | 39 |
| Albany, Div., Cape Col. | 33 20S | 26 30E | 40 |
| Albany (Ga.), U.S. | 31 33N | 84 13W | 11 |
| Albany, *Ins.* Gold Coast | 5 5N | 2 50W | 40 |
| *Albany, R., Can. | 51 0N | 85 0W | 10 |
| *Albany, U.S. (N.Y.) | 42 39N | 73 44W | 13 |
| Albany, U.S. (Or.) | 44 30N | 122 57W | 11 |
| *Albarracin, Sierra de | 40 20N | 1 40W | 29 |
| *Albemarle Sd. | 35 58N | 76 0W | 11 |
| Albenga | 44 4N | 8 13E | 30 |
| Alberche, R. | 39 55N | 4 47W | 29 |
| Albert, Div. | 31 0S | 26 20E | 40 |
| Albert, L. | 35 35S | 139 20E | 39 |
| *Alberta, Dis. | 52 30N | 115 0W | 10 |
| Albert Edward, L. = Nzige | | | |
| *Albert Nyanza | 1 45N | 30 30E | 40 |
| *Albi | 43 55N | 2 9E | 25 |
| *Alboran, I. | 36 0N | 3 0W | 29 |
| *Albuera | 38 45N | 6 50W | 29 |
| *Albufera, L. | 39 20N | 0 20W | 29 |
| *Albula, R. | 46 40N | 9 35E | 23 |
| *Albuquerque | 35 12N | 106 31W | 11 |
| Albury | 36 0S | 146 50E | 39 |
| *Alcala (de Henares) | 40 29N | 3 23W | 29 |
| Alcamo | 37 58N | 12 57E | 30 |
| *Alcantara | 39 44N | 6 53W | 29 |
| Alcaraz, Sa. de | 38 40N | 2 35W | 29 |
| Alcester | 52 13N | 1 52W | 20 |
| Alcoy | 38 44N | 0 28W | 29 |
| Alendia | 39 51N | 3 12E | 29 |
| *Aldabra, I. | 9 30S | 46 30E | 40 |
| *Aldan, R. | 58 30N | 130 0E | 34 |
| Aldborough (Yorks.) | 54 4N | 1 24W | 20 |
| Aldeburgh or Aldborough (Suff.) | 52 9N | 1 36E | 20 |
| *Alderney, I. | 49 42N | 2 12W | 25 |
| *Aldershot | 51 14N | 0 45W | 20 |
| *Alemtejo | 38 20N | 7 40W | 29 |
| *Alençon | 48 28N | 0 8E | 25 |
| *Aleppo | 36 10N | 37 0E | 31 |
| *Alessandria | 44 54N | 8 39E | 30 |
| *Aletsch Gl. | 46 26N | 8 0E | 23 |
| *Aleutian Is. | 53 0N | 168 0W | 9 |
| *Alexandretta | 36 35N | 36 9E | 31 |
| *Alexandria, Eg. | 31 11N | 29 51E | 40 |
| Alexandria, Sc. | 55 59N | 4 34W | 21 |
| Alexandria, U.S. (Va.) | 38 48N | 77 4W | 13 |
| Alexandrina, L. | 35 25S | 139 15E | 39 |
| Alexandrovsk | 47 44N | 35 16E | 31 |
| Alexinatz | 43 27N | 21 40E | 31 |
| Alföld | 46 30N | 20 0E | 19 |
| Alfred, Port | 33 36S | 26 54E | 40 |
| Alfreton | 53 7N | 1 24W | 20 |
| *Algarve, Prov. | 37 15N | 8 0W | 29 |
| Algeciras | 36 7N | 5 28W | 29 |
| *Algeria, *Ins.* | 33 0N | 4 0E | 40 |
| *Algerian Tel. | 36 30N | 4 0E | 40 |
| Algezira (= El Jezireh) | 36 0N | 42 0E | 34 |
| Alghero | 40 33N | 8 19E | 30 |
| *Algiers | 36 45N | 3 2E | 40 |
| *Algoa, B. | 33 50S | 25 50E | 40 |
| Alhama, Sa. de | 37 5N | 4 10W | 29 |
| *Alicante | 38 20N | 0 26W | 29 |
| Aligarh | 27 55N | 78 6E | 35 |
| Ali Musjid, F. | 34 1N | 71 15E | 35 |
| *Aliwál, India | 30 59N | 75 30E | 35 |
| Aliwal North | 30 43S | 26 44E | 40 |
| Aliwal S., Div. | 34 7S | 22 7E | 40 |
| *Alkmaar | 52 37N | 4 44E | 24 |
| *Allahábad | 25 26N | 81 50E | 35 |
| Allan, R. | 56 9N | 3 55W | 21 |
| Allannyo | 19 22N | 95 17E | 36 |
| *Alle, R. | 54 20N | 20 34E | 26 |
| *Allegbany, Ms. | 38 0N | 80 0W | 13 |
| *Allegheny (or Alleghany) | 40 32N | 80 0W | 13 |
| *Allegheny, R. | 41 30N | 79 30W | 13 |
| *Allen, Bog of | 53 18N | 7 5W | 22 |
| *Allen, L. | 54 8N | 8 3W | 22 |
| Allendale | 54 54N | 2 15W | 20 |
| Allentown (Penn.) | 40 37N | 75 26W | 13 |
| *Aller, R. (Celle) | 52 43N | 9 45E | 26 |
| Alliance (O.) | 40 56N | 81 5W | 13 |
| Allier, Dep. | 46 25N | 3 0E | 25 |
| *Allier, R. | 46 45N | 3 5E | 25 |
| *Alligator Swamp, N.C. | 35 40N | 76 0W | 11 |
| *Alloa | 56 7N | 3 47W | 21 |
| Allonby | 54 46N | 3 24W | 20 |
| Allora | 28 0S | 152 0E | 39 |
| *All Saints (= Todos Santos), B. | 13 0N | 38 32W | 18 |
| Alma, R. | 44 52N | 33 50E | 31 |
| *Almaden | 38 48N | 4 50W | 29 |
| *Almaden, New | 37 7N | 121 47W | 11 |
| Almagro | 38 55N | 3 38W | 29 |
| Almeida | 40 41N | 6 51W | 29 |
| Almelo | 52 22N | 6 38E | 24 |
| *Almeria | 36 51N | 2 33W | 29 |
| *Almond, R. | 56 28N | 3 50W | 21 |
| Almond, R. | 55 58N | 3 18W | 21 |
| Almora | 29 35N | 79 41E | 35 |
| Alne, R. (Alnwick) | 55 24N | 1 37W | 20 |
| Alnmouth | 55 24N | 1 37W | 20 |
| *Alnwick (Alne R.) | 55 25N | 1 43W | 20 |
| *Alost | 50 56N | 4 2E | 24 |
| *Alpena (Mich.) | 45 4N | 83 27W | 13 |
| Alpes-Basses, Dep. | 44 5N | 6 5E | 25 |
| Alpes-Hautes, Dep. | 44 40N | 6 20E | 25 |
| Alpes-Maritimes, Dep. | 43 55N | 7 5E | 25 |
| Alphens (Rufia), R. | 38 37N | 21 28E | 31 |
| *Alps | 44 7N | 5 16E | 19 |
| *Alps, Central | 46 30N | 9 0E | 19 |
| *Bernese | 46 25N | 7 40E | 23 |
| *Lepontine | 46 30N | 8 35E | 23 |
| *Pennine | 46 4N | 7 30E | 23 |
| *Alps, Eastern— | | | |
| *Carnian | 46 38N | 13 0E | 27 |
| *Dinaric | 44 0N | 16 30E | 27 |
| *Julian | 46 20N | 13 45E | 27 |
| Noric | 47 7N | 12 14E / 13 20E | 27 |
| *Rhætian | 46 20N | 9 47E | 23 |
| *Styrian | 47 12N | 15 0E | 27 |
| *Alps, Transylvanian | 45 30N | 24 30E | 27 |
| *Alps, Western | 44 45N | 6 40E | 19 |
| Cottian | 44 40N / 45 17N | 7 0E | 25 |
| Graian | 45 17N / 45 51N | 6 53E | 25 |
| *Maritime | 44 8N | 8 0E | 30 |
| *Alpujarras, Las | 36 55N | 3 15W | 29 |
| Alresford | 51 6N | 1 10W | 20 |
| *Alsace-Lorraine, Prov. | 48 30N | 7 20E | 26 |
| *Alsen, I. | 55 0N | 9 55E | 26 |
| *Alsh, Loch | 57 16N | 5 37W | 21 |
| Alstaboug | 65 45N | 12 32E | 31 |
| *Alt, R. | 44 30N | 24 20E | 27 |
| *Altai Ms. (11,000 | | | |
| Byelukha) | 18 0N | 87 0E | 34 |
| Altamura | 40 49N | 16 32E | 30 |
| *Altdorf | 46 53N | 8 38E | 23 |
| Altena | 51 18N | 7 41E | 26 |
| *Altenburg | 50 58N | 12 28E | 26 |
| Altengaard | 69 55N | 23 27E | 31 |
| *Altmühl, R. | 48 52N | 11 20E | 26 |
| Alton, Eng. | 51 9N | 0 58W | 20 |
| Alton, U.S. | 38 55N | 90 12W | 13 |
| *Altona | 53 32N | 9 56E | 26 |
| *Altoona | 40 34N | 78 25W | 13 |
| *Altorf = Altdorf | | | |
| Altringham or Altrincham | 53 23N | 2 21W | 20 |
| Altstrelitz | 53 20N | 13 6E | 26 |
| *Altyn-tagh, Ms. | 38 40N | 90 0E | 34 |
| *Aluta, R. = Alt | | | 27 |
| Alvie | 57 9N | 3 52W | 21 |
| Alwar, T. and St. | 27 34N | 76 34E | 35 |
| Alyth | 56 37N | 3 13W | 21 |
| *Amaleus, L. | 24 49S | 130 0E | 39 |
| *Amager, I. | 55 36N | 12 37E | 28 |
| Amakusa, I. | 32 24N | 130 5E | 37 |
| *Amalfi | 40 38N | 14 36E | 30 |
| Amarapura | 21 55N | 96 7E | 36 |
| Amasia | 40 39N | 35 48E | 34 |
| Amatonga Land | 27 0S | 32 30E | 40 |
| *Amazon, R. | 3 15S | 50 0W | 18 |
| Amazonas, Prov., Braz. | 6 0S | 65 0W | 18 |
| Amazonas, Prov., Venez. | 4 0N | 67 0W | 18 |
| *Ambala (*H.* = Umballa) | 30 21N | 76 52E | 35 |
| *Amber, C. | 11 57S | 49 19E | 40 |
| Ambleside | 54 26N | 2 57W | 20 |
| Ambletense | 50 48N | 1 36E | 25 |
| Amboina | 3 36S | 128 12E | 39 |
| *Ambriz | 7 25S | 13 2E | 40 |
| Ambrizette (*ct.* Portug. W. Af.) | 7 14S | 12 45E | 40 |
| *Ambrose Is. | 26 30S | 80 0W | 18 |
| *Ameland, I. | 53 27N | 5 45E | 24 |
| *Ameralik Fiord | 64 0N | 51 30W | 10 |
| Amersfoort | 52 9N | 5 23E | 24 |
| Amersham | 51 40N | 0 38W | 20 |
| Amesbury | 51 11N | 1 46W | 20 |
| Amhara, State | 11 30N | 37 40E | 40 |
| Amherst, Aust. | 37 8S | 143 43E | 39 |
| Amherst, Bur. | 16 2N | 97 33E | 36 |
| Amherst, Can. | 45 47N | 64 17W | 10 |
| Amherst, U.S. | 42 52N | 71 39W | 13 |
| *Amiati, M. | 42 55N | 11 40E | 30 |
| *Amiens | 49 53N | 2 20E | 25 |
| *Amirante Is. | 6 0S | 53 0E | 40 |
| Amlwch | 53 25N | 4 21W | 20 |
| Ammergau, Ober | 47 35N | 11 4E | 26 |
| Amorgo, I. | 36 50N | 25 55E | 31 |
| *Amoy | 24 28N | 118 8E | 36 |
| *Am Platz | 46 48N | 9 50E | 23 |
| Amposta (*head of canal*, Ebro delta) | 40 43N | 0 33E | 29 |
| Ampthill | 52 2N | 0 29W | 20 |
| *Amraoti | 21 0N | 77 49E | 35 |
| *Amritsar | 31 38N | 74 52E | 35 |
| *Amstel, R. | 52 16N | 4 53E | 24 |
| *Amsterdam | 52 22N | 4 53E | 24 |
| Amsterdam, I. | 37 50S | 77 31E | 3 |
| Amsterdam, New, *Ins.* Gui. | 6 15N | 57 21W | 18 |
| Amsterdam, U.S. | 42 58N | 74 10W | 13 |
| *Amu (Daria) | 41 0N | 62 0E | 34 |
| Amur, Gov. | 51 0N | 130 0E | 34 |
| *Amur, R. | 53 19N | 141 35E | 34 |
| Anadoli = *Anatolia | 38 0N | 32 0E | 31 |
| Anadyr, R. | 64 25N | 177 0E | 34 |
| Anagni | 41 45N | 13 10E | 30 |
| Anahuac Plateau | 19 0N | 98 0W | 12 |
| *Anam = Annam | | | 36 |
| Anamalai Ms. (Travancore, 8,850 Anamudi) | 10 35N | 76 59E | 35 |
| ANATHOTH | 31 49N | 35 17E | 31 |
| *Anatolia | 38 0N | 32 0E | 31 |
| *Ancona | 43 35N | 13 30E | 30 |
| Ancrum | 55 31N | 2 36W | 21 |
| Ancud | 41 52S | 73 52W | 18 |
| *Andalusia | 37 30N | 4 30W | 29 |
| *Andaman Is. | 12 0N | 92 35E | 35 |
| *Anderson | 40 7N | 85 43W | 13 |
| Anderson Vley | 22 15S | 23 45E | 40 |
| *Andes, Ms. | 30 0S | 70 0W | 18 |
| Andkhui | 36 55N | 65 10E | 34 |
| *Andorra | 42 31N | 1 30E | 25 |
| Andover, Eng. | 51 13N | 1 28W | 20 |
| *Andros, I., Bahamas | 24 0N | 78 0W | 12 |
| Andros, I., Gr. | 37 50N | 24 50E | 31 |
| *Androscoggin, R. | 44 20N | 70 40W | 13 |
| Anegada, I. | 18 45N | 64 20W | 9 |
| *Angerman, R. | 63 20N | 17 8E | 28 |
| *Angers | 47 27N | 0 34W | 25 |
| *Angkor Tom | 13 22N | 103 50E | 36 |
| *Anglesey (or Anglesea) | 53 15N | 4 20W | 20 |
| *Angola | 8 30S | 15 0E | 40 |
| *Angora (Engari Su R., *trib.* Sakaria) | 39 56N | 32 45E | 31 |
| Angostura (or Ciudad Bolivar) | 8 8N | 63 57W | 18 |
| *Angoulême | 45 41N | 0 10E | 25 |
| *Angoumois | 45 45N | 0 20E | 25 |
| *Angra Pequeña | 26 40S | 15 0E | 40 |
| Anguilla, I. | 18 13N | 63 4W | 9 |
| *Angus (= Forfar), Co. | 56 45N | 2 55W | 21 |
| *Anhalt, Duchy | 51 45N | 12 0E | 26 |
| *Anholt, I. | 56 44N | 11 37E | 28 |
| Anjer | 6 3S | 105 55E | 3 |
| *Anjou | 47 20N | 0 30W | 25 |
| Anklam, or Anclam | 53 53N | 13 41E | 26 |
| *Ankobar | 9 30N | 39 56E | 40 |
| Ann, C. | 42 38N | 70 34W | 13 |
| Annaberg | 50 35N | 13 1E | 26 |
| *Annam | 13 30N | 109 0E | 36 |
| *Annan | 54 59N | 3 15W | 21 |
| *Annan, R. | 55 10N | 3 25W | 21 |
| Annandale, Dis. | 55 10N | 3 25W | 21 |
| *Annapolis, Md. | 38 58N | 76 29W | 13 |
| *Annapolis Val., *Ins.*, N.S. | 44 52N | 65 15W | 9 |
| *Ann Arbor | 42 17N | 83 42W | 13 |
| Anncey | 45 54N | 6 7E | 25 |
| *Annobon, I. | 1 30S | 5 40E | 40 |
| Annonay | 45 14N | 4 43E | 25 |
| Ansbach | 49 18N | 10 33E | 26 |
| Anstruther | 56 14N | 2 41W | 21 |


For additions to Index see page 32.

***Places distinguished by an asterisk (*) are marked on the Maps: the others not.***


| Name | Lat. | Long. | No of Map |
|---|---|---|---|
| *Antakieh | 36 10N | 36 0E | 31 |
| *Antananarivo | 18 53s | 47 30E | 40 |
| *Antarctic Ocean | | | 2 |
| Antibes | 43 35N | 7 7E | 25 |
| *Anticosti, I. | 49 30N | 63 0W | 10 |
| Antigua, I. | 17 0N | 61 45W | 9 |
| Anti-Lebanon | 33 47N | 36 10E | 31 |
| Antilles, Great | 18 30N | 70 0W | 9 |
| Antilles, Lesser | 14 0N | 65 0W | 9 |
| *Antioch | 36 10N | 36 0E | 31 |
| Antioquia | 6 37N | 76 8W | 18 |
| Antiparos, I. | 37 0N | 25 3E | 31 |
| ANTIPATRIS | 32 6N | 34 56E | 31 |
| Antipodes Is. | 49 30S | 178 30E | 3 |
| Antisana, M., Ec. | 0 40S | 78 18W | 18 |
| *Anti-Taurus Ms. | 38 45N | 36 30E | 31 |
| Antivari | 42 8N | 19 7E | 31 |
| *Antombuk (=Diego Suarez), B. | 12 12S | 49 19E | 40 |
| *Anton (=Test), R. | 50 51N | 1 28W | 20 |
| *Antongil, B. | 16 0S | 50 15E | 40 |
| *Antrim, T. and Co. | 54 43N | 6 13W | 22 |
| *Antwerp, T. and Province | 51 13N | 4 25E | 24 |
| Anuradhapura | 8 22N | 80 22E | 35 |
| *Anvers (*Fr.*)=Antwerp | | | |
| Anxious, B. | 33 23S | 134 40E | 39 |
| Aomori, B. | 41 0N | 141 0E | 37 |
| Aorangi=*Mt. Cook | 43 40S | 170 10E | 38 |
| *Aosta | 45 44N | 7 22E | 30 |
| Apeldoorn | 52 13N | 5 57E | 24 |
| *Apennines | 43 0N | 13 0E | 30 |
| Apenrade | 55 2N | 9 25E | 26 |
| Apia (Samoa Is.) | 13 49S | 171 44W | 3 |
| *Apo | 7 20N | 125 20E | 36 |
| Apolda | 51 3N | 11 32E | 26 |
| Appalachee, B. | 30 0N | 84 3W | 11 |
| *Appalachian Ms. | 38 30N | 79 0W | 13 |
| *Appalachicola, R. | 30 0N | 85 0W | 11 |
| *Appenzell | 47 22N | 9 25E | 23 |
| Appin | 56 34N | 5 22W | 21 |
| *Appleby | 54 34N | 2 29W | 20 |
| Applecross | 57 26N | 5 48W | 21 |
| Appledore | 51 5N | 4 12W | 20 |
| *Appleton (Wis.) | 44 19N | 88 22W | 13 |
| Aprouague, R. *Ins.* Gui. | 4 35N | 51 56W | 18 |
| *Apsheron, C. | 40 15N | 50 30E | 31 |
| *Apulia, Italy | 40 50N | 17 0E | 30 |
| Apure, R. | 7 37N | 66 45W | 18 |
| Apurimac, R. (*headwater* Ucayali) | 8 24S | 73 10W | 18 |
| Aquila | 42 21N | 13 24E | 30 |
| *Aquileia | 45 47N | 13 20E | 27 |
| AR | 31 18N | 35 36E | 31 |
| *Arabia | 23 0N | 45 0E | 34 |
| Arabian Desert | 26 0N | 33 0E | 34 |
| *Arabian Sea | 16 0N | 65 0E | 34 |
| *Aracan=Arakan (*H.*) | | | |
| ARAD | 31 18N | 35 7E | 31 |
| *Arad | 46 10N | 21 16E | 27 |
| *Arafura Sea | 10 0S | 135 0E | 39 |
| *Aragon | 41 25N | 0 40W | 29 |
| *Araguaya, R. | 9 0S | 50 0W | 18 |
| *Arakan | 20 38N | 93 12E | 35 |
| *Arakan Yoma | 20 30N | 94 0E | 36 |
| *Aral Sea | 45 0N | 60 0E | 31 |
| Aran (=*Arran) Is., Irc. | 53 9N | 9 51W | 22 |
| Aran, Val d' | 42 40N | 0 50E | 29 |
| *Aranjuez | 40 0N | 3 35W | 29 |
| Arapiles | 40 56N | 5 37W | 29 |
| Ararat, Aust. | 37 15S | 142 57E | 39 |
| *Ararat, M., Tur. | 39 45N | 44 20E | 31 |
| *Aras, R. | 39 10N | 47 0E | 31 |
| Araucania | 38 30S | 72 25W | 18 |
| *Aravali (Aravalli, *H.*) Hills | 25 30N | 73 30E | 35 |
| Arawan | 19 32N | 4 4W | 40 |
| ARAXES=Aras R. | | | |
| Arber, M. (4,800) | 49 6N | 13 10E | 26 |
| *Arbroath | 56 33N | 2 35W | 21 |
| *Arcachon, Basin of | 44 40N | 1 8W | 25 |
| *Archangel | 64 32N | 40 45E | 31 |
| *Archipelago | 38 0N | 26 0E | 19 |
| Arcis (-sur-Aube) | 48 33N | 4 7E | 25 |
| *Arcot | 12 55N | 79 24E | 35 |
| *Arctic Ocean | | | 2 |
| Ardahan | 41 8N | 42 47E | 31 |
| Ardchattan | 56 28S | 5 11W | 21 |
| Ardebil | 38 12N | 48 19E | 34 |
| Ardèche, Dep. | 44 50N | 4 30E | 25 |
| Ardèche, R. | 44 16N | 4 37E | 25 |
| Ardennes, Dep. | 49 40N | 4 40E | 25 |
| *Ardennes, For. | 50 0N | 5 0E | 24 |
| Ardilan, Prov. | 35 0N | 46 30E | 34 |
| Ardmore | 51 57N | 7 44W | 22 |
| *Ardnamurchan Pt. | 56 44N | 6 15W | 21 |
| Ardoch | 56 17N | 3 52W | 21 |
| Ardrishaig | 56 1N | 5 27W | 21 |
| *Ardrossan | 55 38N | 4 50W | 21 |
| Arecife | 28 57N | 13 32W | 40 |
| *Arendal=Arndal | | | |
| *Arenitas | 8 35N | 83 20W | 12 |
| *Arequipa | 16 23S | 71 30W | 18 |
| *Arezzo | 43 27N | 11 53E | 30 |
| Argèles | 43 0N | 0 5W | 25 |
| *Argentaro, M. | 42 25N | 11 10E | 30 |
| *Argenteuil, *Ins.* | | | 25 |
| *Argentine Rep. | 36 0S | 65 0W | 18 |
| Arghandab, R. | 32 0N | 66 0E | 34 |
| Argiro Kastro | 40 13N | 20 13E | 31 |
| ARGOB | 33 0N | 36 25E | 31 |
| Argolis | 37 45N | 22 45E | 31 |
| *Argonnes, For. | 49 0N | 5 0E | 25 |
| Argos | 37 36N | 22 43E | 31 |
| Argostoli | 38 11N | 20 29E | 31 |
| *Argun, R. | 52 0N | 120 0E | 34 |
| *Argyll, Co. | 56 20N | 5 15W | 21 |
| Arica | 18 28S | 70 23W | 18 |
| Ariège, Dep. | 42 50N | 1 30E | 25 |
| *Ariège, R. | 43 10N | 1 40E | 25 |
| Arish, El | 35 12N | 6 9W | 40 |
| *Arizona | 34 30N | 111 30W | 11 |
| *Arkaig, Loch | 56 58N | 5 10W | 21 |
| *Arkansas | 35 0N | 92 30W | 11 |
| *Arkansas, R. | 35 30N | 95 0W | 11 |
| *Arklow | 52 47N | 6 10W | 22 |
| Arlanzon, R. (Burgos) | 42 3N | 4 12W | 29 |
| *Arlberg | 47 10N | 10 5E | 27 |
| *Arles | 43 40N | 4 40E | 25 |
| Arlon | 49 41N | 5 48E | 24 |
| Armadale | 55 53N | 3 42W | 21 |
| *Armagh, T. and Co. | 54 21N | 6 38W | 22 |
| *Armançon, R. | 47 57N | 4 0E | 25 |
| *Armenia | 39 35N | 41 0E | 31 |
| Armidale | 30 32S | 151 35E | 39 |
| *Arndal | 58 27N | 8 50E | 28 |
| *Arnhem | 51 58N | 5 56E | 24 |
| *Arnhem Land | 13 0S | 133 0E | 39 |
| *Arno, R., Italy | 43 44N | 11 0E | 30 |
| ARNON, R. | 31 25N | 35 40E | 31 |
| Arnsberg | 51 24N | 8 6E | 26 |
| AROER (JUDAH) | 31 9N | 34 58E | 31 |
| AROER (REUBEN) | 31 25N | 35 44E | 31 |
| Arolsen | 51 22N | 9 1E | 26 |
| Arpino | 41 39N | 13 37E | 30 |
| Arques, R. (Dieppe) | 49 56N | 1 3E | 25 |
| *Arran I., Ire. | 55 0N | 8 0W | 22 |
| *Arran I., Sc. | 55 35N | 5 15W | 21 |
| *Arran Is. | 53 7N | 9 40W | 22 |
| *Arras | 50 20N | 2 48E | 25 |
| Arrochar (*head* L. Long) | 56 12N | 4 44W | 21 |
| *Arrö, I. | 54 52N | 10 22E | 28 |
| *Arroo=Aru Is. | | | 39 |
| Arrow, L. | 50 0N | 118 10W | 10 |
| Arta, G. | 39 0N | 21 0E | 31 |
| Arta, R. | 39 20N | 21 5E | 31 |
| Arthur, Port, Tas. | 43 9S | 147 50E | 39 |
| *Artois | 50 30N | 2 20E | 25 |
| *Aru Is. | 6 30S | 134 30E | 39 |
| *Aruba, I. (=Oruba) | 12 30N | 70 0W | 18 |
| *Arun, R. | 51 0N | 0 30W | 20 |
| *Arundel | 50 50N | 0 35W | 20 |
| *Aruwimi, R. | 0 54N | 23 28E | 40 |
| *Arve, R. | 46 5N | 6 25E | 23 |
| Asama, M. (8,500) | 36 25N | 138 32E | 37 |
| *Asben | 18 0S | 8 50E | 40 |
| ASCALON | 31 39N | 34 32E | 31 |
| *Ascension, B. | 19 40N | 87 30W | 12 |
| *Ascension, I. | 7 57S | 14 21W | 40 |
| ASCENT OF AKRABBIM | 31 0N | 35 20E | 31 |
| Aschaffenburg | 49 58N | 9 8E | 26 |
| Aschersleben | 51 47N | 11 27E | 26 |
| Ascoli | 42 51N | 13 35E | 30 |
| Ascot Heath | 51 25N | 0 41W | 20 |
| *Ashanti | 6 30N | 2 0W | 40 |
| *Ashburton, R. | 23 0S | 116 30E | 39 |
| Ashby-de-la-Zouch (Ilborough) | 52 45N | 1 28W | 20 |
| ASHDOD | 31 46N | 34 38E | 31 |
| ASHER, Tribe | 32 20N | 35 40E | 31 |
| Ashford | 51 8N | 0 52E | 20 |
| Ashland (Penn.) | 40 49N | 76 21W | 13 |
| Ashtabula (O.) | 41 51N | 80 47W | 13 |
| ASHTAROTH | 32 47N | 35 59E | 31 |
| *Ashton (under-Lyne) | 53 29N | 2 7W | 20 |
| *Asia Minor | 38 25N | 33 30E | 31 |
| *Asinara, I. | 41 5N | 8 15E | 30 |
| Askabul | 37 48N | 58 25E | 34 |
| *Asnieres, *Ins.* | | | 25 |
| *Asparn, *Ins.* | | | 27 |
| Aspatria | 54 46N | 3 17W | 20 |
| *Aspinwall, *Ins.* | Panama | | 18 |
| Aspropotamo, R. | 38 40N | 21 20E | 31 |
| *Assab | 12 58N | 42 35E | 34 |
| *Assam | 26 20N | 93 0E | 35 |
| *Assaye | 20 18N | 75 50E | 35 |
| Assen | 52 59N | 6 31E | 24 |
| Assens | 55 16N | 9 53E | 28 |
| *Assini, R. | 5 8N | 3 23W | 40 |
| *Assiniboia, Dis. | 50 30N | 106 0W | 10 |
| *Assiniboine, R. (Fort Ellice) | 49 50N | 100 0W | 10 |
| Assisi | 43 4N | 12 36E | 30 |
| *Assuan | 24 5N | 32 54E | 40 |
| *Assynt, Loch | 58 10N | 5 0W | 21 |
| Asterabad | 36 52N | 54 30E | 34 |
| Asti | 44 54N | 8 13E | 30 |
| Aston Manor (*a suburb of* Birmingham) | 52 30N | 1 54W | 20 |
| Astorga | 42 25N | 6 5W | 29 |
| Astoria, C. | 46 11N | 123 51W | 11 |
| Astrabad=Asterabad | | | 34 |
| *Astrakhan | 46 20N | 48 4E | 31 |
| *Asturian and Cantabrian Ms. | 43 10N | 5 0E | 29 |
| *Asturias | 43 18N | 6 0W | 37 |
| *Asuncion | 25 21S | 57 37W | 18 |
| *Aswanipi, L. | 52 0N | 65 30W | 10 |
| *Atacama Des. | 24 0S | 70 0W | 18 |
| *Atbara, R. | 16 0N | 35 40E | 40 |
| *Atchafalaya Bayon | 30 30N | 91 35W | 11 |
| *Atchison | 39 35N | 95 11W | 13 |
| Ath | 50 37N | 3 46E | 24 |
| *Athabasca, Dis. | 57 0N | 115 0W | 10 |
| *Athabasca, L. | 59 0N | 110 0W | 10 |
| *Athabasca, R. | 54 10N | 115 0W | 10 |
| Athelstaneford | 55 58N | 2 44W | 21 |
| Atheny | 53 18N | 8 45W | 22 |
| *Athens, Greece | 37 58N | 23 43E | 19 |
| Athens, U.S. | 33 55N | 83 21W | 11 |
| *Athlone | 53 25N | 7 56W | 22 |
| Athole, Dis. | 56 50N | 4 0W | 21 |
| Athos, M. | 40 9N | 24 20E | 31 |
| *Athy | 52 59N | 6 59W | 22 |
| *Atlanta | 33 50N | 84 26W | 11 |
| *Atlantic City | 39 24N | 74 26W | 13 |
| *Atlantic Ocean | | | 2 |
| *Atlas Ms., Great | 34 0N | 3 0E | 40 |
| *Atlas Ms., High | 32 0N | 5 0W | 40 |
| *Atlas Ms., Little | 35 20N | 1 0E | 40 |
| *Atrek, R. | 37 40N | 55 0E | 34 |
| Attica | 38 15N | 23 30E | 31 |
| Attock | 33 50N | 72 15E | 35 |
| Aube, Dep. | 48 20N | 4 15E | 25 |
| *Aube, R. (-sur-Arcis) | 48 34N | 4 20E | 25 |
| Auburn (Me.) | 44 7N | 70 14W | 13 |
| *Auburn (N.Y.) | 42 55N | 76 40W | 13 |
| Auchinleck | 55 28N | 4 21W | 21 |
| Auchterarder | 56 18N | 3 42W | 21 |
| Auchtermuchty | 56 17N | 3 14W | 21 |
| *Auckland Is. | 50 35S | 166 10E | 3 |
| *Auckland, T. and Province | 36 55S | 174 42E | 38 |
| Aude, Dep. | 43 5N | 2 30E | 25 |
| *Aude, R. | 43 14N | 3 12E | 25 |
| *Aughrim | 53 18N | 8 18W | 22 |
| *Augsburg | 48 21N | 10 55E | 26 |
| *Augusta (Ga.) | 33 30N | 81 51W | 11 |
| *Augusta (Me.) | 44 21N | 69 45W | 13 |
| Aujila, Oasis | 29 5N | 21 9E | 40 |
| Auldearn | 57 34N | 3 48W | 21 |
| *Aullagas, L. | 18 45S | 67 15W | 18 |
| *Aunis | 48 0N | 0 55W | 25 |
| *Aurangabad | 19 52N | 75 20E | 35 |
| *Aures, *Ins.* Alg. (7,650 Sheliya) | 35 20N | 7 30E | 40 |
| Aurillac | 44 55N | 2 26E | 25 |
| Aurora | 41 45N | 88 18W | 13 |
| Aussig | 50 38N | 14 3E | 27 |
| *Austerlitz | 49 9N | 16 50E | 27 |
| *Austin | 30 25N | 97 35W | 11 |
| *Austin, L. | 27 30S | 118 0E | 39 |
| *Australia, S. | 28 0S | 135 0E | 39 |
| *Australia, W. | 27 0S | 122 0E | 39 |
| Australian Alps | 37 0S | 148 0E | 39 |
| *Australian Bight, The Great | 34 0S | 130 0E | 39 |
| *Austria, Lower | 48 30N | 16 0E | 27 |
| *Austria, Upper | 48 10N | 13 45E | 27 |
| *Autun | 46 58N | 4 19E | 25 |
| *Auvergne | 45 30N | 3 0E | 25 |
| *Auvergne, Ms. | 45 30N | 2 40E | 25 |
| Auxerre | 47 49N | 3 34E | 25 |
| Auxonne | 47 13N | 5 23E | 25 |
| *Ava | 21 52N | 96 5E | 36 |
| *Avebury | 51 25N | 1 51W | 20 |
| Avellino | 40 55N | 14 47E | 30 |
| *Averno, L., *Ins* | Naples | | 30 |
| Aves Is. | 12 0N | 67 35W | 18 |
| Aveyron, Dep. | 44 20N | 2 35E | 25 |
| Aveyron, R. | 44 7N | 1 14E | 25 |
| Aviemore | 57 12N | 3 50W | 21 |
| *Avignon | 43 57N | 4 50E | 25 |
| Avila | 40 40N | 4 46W | 29 |
| Avlona | 40 27N | 19 26E | 31 |
| *Avoca | 52 48N | 6 9W | 22 |
| *Avon, R. | 50 50N | 1 48W | 20 |
| *Avon, R. (Lower) | 51 25N | 2 30W | 20 |
| *Avon, R. (Upper) | 52 10N | 1 50W | 20 |
| *Avonmore, R. | 52 55N | 6 15W | 22 |
| Avranches | 48 40N | 1 22W | 25 |
| *Awe, Loch | 56 20N | 5 15W | 21 |
| *Axe, R. | 51 15N | 2 50W | 20 |
| Axholme, I. of | 53 32N | 0 50W | 20 |
| Axminster | 50 46N | 2 59W | 20 |
| Axum | 14 7N | 38 44E | 40 |
| Ayasolnk | 37 55N | 27 22E | 31 |
| *Aylesbury | 51 48N | 0 48W | 20 |
| Aylsham | 52 48N | 1 16E | 20 |
| *Ayr, T., R., and Co. | 55 28N | 4 38W | 21 |
| *Ayre, Point of | 54 25N | 4 22W | 20 |
| Ayton | 55 52N | 2 7W | 21 |
| *Ayunthia | 14 28N | 100 36E | 36 |
| Azerbaijan | 37 35N | 47 0E | 34 |
| *Azir | 19 30N | 42 30E | 34 |
| *Azof, Sea of | 46 0N | 36 30E | 31 |
| *Azores, Is. | 37 44N | 25 40W | 40 |
| Baalbec | 34 0N | 36 10E | 31 |
| *Bab el Maudeb, Str. of | 12 35N | 43 18E | 34 |
| BABYLON | 32 40N | 44 30E | 34 |
| *Bacchiglione, R., *Ins.* | Venice | | 30 |
| Bachian I. | 0 30S | 127 30E | 34 |
| *Back, or Gt. Fish, R. | 65 10N | 105 0W | 10 |
| Bac-ninh | 21 10N | 106 5E | 36 |
| Bacup | 53 42N | 2 12W | 20 |
| Badagry | 6 24N | 2 53E | 40 |
| *Badajoz | 38 57N | 6 54W | 29 |
| *Badakshan, *Ins.* | 36 40N | 70 20E | 34 |
| Badan, L. | 58 17N | 4 8W | 21 |
| *Baden, A.-H., *Ins.* | | | 27 |
| *Baden, Ger., T. and Gd. D. | 48 46N | 8 15E | 26 |
| Baden, Switz. | 47 28N | 8 18E | 23 |
| Badenoch, Dis. | 56 57N | 4 15W | 21 |
| *Bad Gastein | 47 8N | 13 8E | 27 |
| Badghiz | 36 0N | 62 0E | 34 |
| *Bad Lands, U.S. | 45 0N | 106 0W | 11 |
| *Baffin B. | 75 0N | 65 0W | 10 |
| *Baffin Land | 66 0N | 70 0W | 9 |
| *Bagamoyo | 6 28S | 38 50E | 40 |
| *Bagdad | 33 21N | 44 32E | 34 |
| *Bagirmi | 11 0N | 17 30E | 40 |
| Bagnères de Bigorre | 43 3N | 0 8E | 25 |
| Bagneres de Luchon | 42 46N | 0 34E | 25 |
| Bagshot | 51 22N | 0 42W | 20 |
| *Bahamas, Is. | 25 0N | 77 0W | 11 |
| *Bahawalpur | 29 0N | 72 0E | 35 |
| *Bahia | 13 0S | 38 30W | 18 |
| *Bahia Blanca | 38 30S | 62 0W | 18 |
| Bahrein, I. | 26 0N | 50 30E | 34 |
| Bahr-el-Abiad= | *White Nile | | 40 |
| Bahr-el-Azrek= | *Blue Nile | | 40 |
| *Bahr-el-Ghazal (*trib. of* White Nile) | 9 30N | 30 0E | 40 |
| *Bahr-el-Ghazal (*outlet of* L. Chad) | 14 0N | 17 0E | 40 |
| Bahret-el-Ateibeh | 33 30N | 36 37E | 31 |
| Bahr Yusuf | 28 0N | 30 40E | 40 |
| *BAIA, *Ins.* | Naples | | 30 |
| *Baikal, L. | 53 0N | 108 0E | 34 |
| *Bailen=Baylen | | | |
| Baillieston | 55 53N | 4 8W | 21 |
| *Baireuth | 49 55N | 11 32E | 26 |
| Bakarganj (*H.*=Backergunge), Dis. | 22 40N | 90 10E | 35 |
| *Bakchisseral | 44 50N | 34 10E | 31 |
| *Baker City | 44 49N | 117 50W | 11 |
| *Baker, M. | 48 50N | 122 3W | 11 |
| *Bakonyer Wald | 47 15N | 17 40E | 27 |
| *Baku | 40 23N | 49 53E | 31 |
| *Bala, L. | 52 53N | 3 37W | 20 |
| Balaguer, Fort | 40 58N | 0 55E | 29 |


For additions to Index see page 32.

*Places distinguished by an asterisk (*) are marked on the Maps: the others not.*


| Name | Lat. | Long. | No. of Map |
|---|---|---|---|
| *Balaklava | 44 27N | 33 50E | 31 |
| Bala Murghab | 35 35N | 63 7E | 34 |
| *Balaton, L. | 46 50N | 17 30E | 27 |
| Balbriggan | 53 36N | 6 10W | 22 |
| *Bale (*Fr.* = Basel, *Ger.*) | 47 33N | 7 31E | 23 |
| *Balearic Is. | 39 30N | 3 0E | 29 |
| Balerno | 55 53N | 3 20W | 21 |
| Balfrush | 36 28N | 52 30E | 34 |
| *Bali (10,500 Agong) | 8 30S | 115 0E | 39 |
| *Balize = Belize | | | |
| Balkan Ms. (7,770 Yumr) | 42 45N | 25 0E | 31 |
| *Balkh | 36 45N | 66 48E | 35 |
| *Balkhash, L. | 46 30N | 75 30E | 34 |
| Ballachulish | 56 38N | 5 11W | 21 |
| Ballantrae | 55 6N | 5 0W | 21 |
| Ballarat | 37 30S | 143 42E | 39 |
| *Ballater | 57 3N | 3 3W | 21 |
| Ballina, Aust. | 28 50S | 153 30E | 39 |
| *Ballina, Ire. | 54 6N | 9 9W | 22 |
| Ballinasloe | 53 19N | 8 14W | 22 |
| Ballinrobe | 53 38N | 9 13W | 22 |
| *Ballinskellig sB. | 51 48N | 10 14W | 22 |
| Balloch (Loch Lomond) | 56 0N | 4 34W | 21 |
| Ballon d'Alsace (4,700) | 47 50N | 6 50E | 25 |
| Ballycastle | 55 12N | 6 15W | 22 |
| Ballyconnell | 54 7N | 7 34W | 22 |
| Ballymena | 54 52N | 6 18W | 22 |
| *Ballyshannon | 54 30N | 8 11W | 22 |
| *Balmoral | 57 2N | 3 12W | 21 |
| Balquhidder | 56 21N | 4 20W | 21 |
| *Baltic Sea | 55 0N | 20 0E | 19 |
| Baltimore, Ire. | 51 29N | 9 22W | 22 |
| *Baltimore, U.S. | 39 20N | 76 37W | 13 |
| Baltinglass | 52 57N | 6 43W | 22 |
| *Baluchistan | 27 30N | 65 0E | 34 |
| Bamangwato | 23 30S | 26 15E | 40 |
| *Bambarra | 13 0N | 7 0W | 40 |
| *Bamberg | 49 53N | 10 52E | 26 |
| *Bamburgh | 55 36N | 1 43W | 20 |
| Bamian Pass | 34 38N | 68 0E | 35 |
| *Bampton | 50 59N | 3 30W | 20 |
| *Banana (*mouth of Congo, r. bk.*) | 6 2S | 12 20E | 40 |
| *Banat | 45 25N | 21 0E | 27 |
| Banbridge | 54 21N | 6 17W | 20 |
| *Banbury | 52 4N | 1 20W | 20 |
| Banca, I. = Banka | | | 34 |
| *Banda Sea | 6 0S | 128 0E | 39 |
| *Banda Oriental, now Uruguay | | | 18 |
| Bandaisan | 37 41N | 139 55E | 37 |
| Bandawe (*W. shore* L. Nyassa) | 11 56S | 34 5E | 40 |
| *Bandon | 51 43N | 8 44W | 22 |
| *Bandon, R. | 51 43N | 8 50W | 22 |
| Banff, Can. (Alberta) | 51 10N | 115 46W | 10 |
| *Banff, T. and Co., Sc. | 57 40N | 2 31W | 21 |
| *Bangalore | 12 59N | 77 35E | 35 |
| *Bangkok | 13 50N | 100 40E | 36 |
| *Bangor, Ire. | 54 39N | 5 40W | 22 |
| *Bangor, U.S. | 44 50N | 68 46W | 13 |
| *Bangor, Wales | 53 13N | 4 8W | 20 |
| *Bangweolo, L. | 11 30S | 29 30E | 40 |
| Banialuka = Banyaluka | | | 27 |
| Banias | 33 15N | 35 41E | 31 |
| Banjermassin | 3 30S | 114 28E | 34 |
| Banka, I. | 2 0S | 106 0E | 34 |
| *Bankok = Bangkok | | | 36 |
| *Banks, Is. | 14 0S | 167 30E | 39 |
| *Banks Land | 73 0N | 120 0W | 10 |
| *Banks Pen. | 43 46S | 172 50E | 38 |
| *Banks Str. | 41 30N | 115 0W | 10 |
| *Bann, R. | 55 0N | 6 35W | 22 |
| *Bannockburn | 56 6N | 3 54W | 21 |
| Bantam | 6 1S | 106 8E | 3 |
| *Bantry | 51 41N | 9 27W | 22 |
| *Bantry, B. | 51 40N | 9 45W | 22 |
| Banyalaka | 44 41N | 17 11E | 27 |
| Barada, R. | 33 30N | 36 30E | 31 |
| Baramula (*gorge on Jhelum*) | 34 10N | 74 30E | 35 |
| *Baranof, I. | 57 0N | 135 0W | 10 |
| *Barbados, I. | 13 10N | 59 30W | 9 |
| Barberton | 25 55S | 31 10E | 40 |
| Barbuda, I. | 17 33N | 61 43W | 9 |
| *Barcelona | 41 22N | 2 8E | 29 |
| Barcelonnette | 44 24N | 6 39E | 25 |
| *Barclay Sound | 49 0N | 125 0W | 10 |
| *Barcoo, R. | 27 30S | 140 0E | 39 |
| *Bardsey, I. | 52 45N | 4 47W | 20 |
| Bardwan | 23 14N | 87 53E | 35 |
| Bareges | 42 54N | 0 4E | 25 |
| *Bareilly | 28 22N | 79 20E | 35 |
| *Barfleur, Pte de | 49 41N | 1 15W | 25 |
| Barfrush = Balfrush | | | 34 |
| Barhampur = Berhampur (*H.*) | | | 35 |
| *Bari | 41 7N | 16 55E | 30 |
| *Bari Doab Canal | 31 20N | 74 30E | 35 |
| Bariloche P. (Andes) | 41 37S | 71 48W | 18 |
| *Baringo, L. | 1 0N | 35 40E | 40 |
| *Barka | 31 30N | 22 0E | 40 |
| Barking | 51 32N | 0 5E | 20 |
| Barkly West (Vaal R., Kimberley) | 27 m. N. of 28 30S | W. 24 37E | 40 |
| *Bar-le-Duc | 48 46N | 5 7E | 25 |
| Barletta | 41 19N | 16 17E | 30 |
| *Barmen | 51 17N | 7 11E | 26 |
| Barmouth | 52 44N | 4 3W | 20 |
| Barnard Castle | 54 33N | 1 55W | 20 |
| *Barnaul | 53 5N | 83 22E | 34 |
| *Barnet | 51 39N | 0 11W | 20 |
| *Barnsley | 53 33N | 1 28W | 20 |
| *Barnstaple | 51 5N | 4 3W | 20 |
| *Barnstaple Bay | 51 5N | 4 20W | 20 |
| *Baroda | 22 18N | 73 16E | 35 |
| Barotse Country | 14 0S | 24 40E | 40 |
| Barquisimeto | 9 57N | 69 16W | 18 |
| *Barra Head | 56 48N | 7 36W | 21 |
| *Barra, I. | 57 0N | 7 29W | 21 |
| Barrackpur | 22 45N | 88 23E | 35 |
| Barranquilla | 10 57N | 74 45W | 18 |
| Barrhead | 55 48N | 4 24W | 21 |
| Barrie, Ont. | 44 24N | 79 41W | 13 |
| *Barrow | 54 7N | 3 13W | 20 |
| *Barrow, Pt. | 71 23N | 156 22W | 10 |
| *Barrow, R. | 53 0N | 7 0W | 22 |
| *Barrow Str. | 74 0N | 90 0W | 10 |
| Bar-sur-Aube | 48 14N | 4 40E | 25 |
| *Barwan, R. | 30 0S | 148 0E | 39 |
| *Basel (*Ger.* = Bâle, *Fr.*) | 47 33N | 7 31E | 23 |
| BASHAN | 32 58N | 36 50E | 31 |
| BASHAN, HILL OF | 32 45N | 36 40E | 31 |
| *Basilicata | 40 30N | 16 15E | 30 |
| *Basingstoke | 51 15N | 1 5W | 20 |
| *Basle = Basel or Bâle | | | 23 |
| *Basque Provs. | 43 0N | 2 35W | 29 |
| *Basra | 30 30N | 47 50E | 34 |
| *Bass Rock | 56 4N | 2 38W | 21 |
| *Bass Str. | 39 30S | 146 0E | 39 |
| Bassano | 45 46N | 11 43E | 30 |
| *Bassein (Basseln R.) | 16 46N | 94 48E | 36 |
| Basse-Terre (Guad. I.) | 16 0N | 61 45W | 9 |
| Basseterre (St. Christopher I.) | 17 20N | 62 45W | 9 |
| *Bassorah = Basra | | | |
| *Bastar | 19 0N | 81 0E | 35 |
| *Bastia | 42 40N | 9 27E | 30 |
| Basuto Land | 29 40S | 28 0E | 40 |
| *Batang | 29 54N | 99 40E | 36 |
| Batavia, Java | 6 10S | 106 48E | 3 |
| Batavia, U.S. | 43 1N | 78 13W | 13 |
| Batchian I. = Batchian | | | 34 |
| *Bath, Eng. | 51 23N | 2 22W | 20 |
| Bath, U.S. | 43 55N | 69 51W | 13 |
| Bathurst, Aust. | 33 22S | 149 45E | 39 |
| *Bathurst, W. Af. | 13 28N | 16 35W | 40 |
| *Bathurst, C. | 70 36N | 127 35W | 10 |
| *Bathurst, I. | 75 30N | 100 0W | 10 |
| Batley (*2 m. N.* Dewsbury) | 53 44N | 1 38W | 20 |
| *Baton Rouge | 30 32N | 91 7W | 11 |
| *Battle | 50 54N | 0 30E | 20 |
| *Battle, R. | 52 30N | 111 0W | 10 |
| *Battle Creek | 42 20N | 85 11W | 13 |
| *Battleford | 52 46N | 108 20W | 10 |
| *Batum | 41 45N | 41 45E | 31 |
| *Bauld, C. | 51 20N | 55 30W | 10 |
| *Bautzen | 51 11N | 14 26E | 26 |
| *Bavaria, Kingdom | 49 0N | 12 0E | 26 |
| Bayazid | 39 28N | 44 8E | 31 |
| *Bay City | 43 36N | 83 51W | 13 |
| Bay City, West | 43 36N | 83 52W | 13 |
| *Bayeux | 49 16N | 0 42W | 25 |
| *Bayleu | 38 5N | 3 45W | 29 |
| *Bay of Islands | 35 10S | 174 15E | 38 |
| *Bayonne, Fr. | 43 29N | 1 30W | 25 |
| Bayonne, U.S. | 40 40N | 74 7W | 13 |
| Bayuda Steppe | 17 0N | 32 0E | 40 |
| *Beachy Head | 50 44N | 0 14E | 20 |
| Beaconsfield | 41 14S | 146 45E | 39 |
| Beaminster | 50 48N | 2 45W | 20 |
| *Bear I. | 74 30N | 19 0E | 19 |
| *Bear L., Great | 66 0N | 120 0W | 10 |
| *Bear, R. | 42 0N | 111 55W | 11 |
| *Bearn, Prov. | 43 12N | 0 30W | 25 |
| *Beas, R. | 31 30N | 75 12E | 35 |
| Beattock | 55 17N | 3 29W | 21 |
| Beaucaire | 43 50N | 4 38E | 25 |
| Beaufort, U.S. | 34 42N | 76 41W | 11 |
| Beaufort West | 32 21S | 22 38E | 40 |
| Beaugency | 47 47N | 1 37E | 25 |
| *Beauharnois Canal | 45 19N | 74 0W | 13 |
| Beaujolais, Dis. | 46 1N | 4 10E | 25 |
| Beauly | 57 30N | 4 27W | 21 |
| *Beauly, Loch | 57 28N | 4 10W | 21 |
| *Beaumaris (*at head of* L. Beauly) | 53 15N | 4 7W | 20 |
| Beaune (20 *m. N. by W.* Chalon-sur-Saone) | 47 1N | 4 51E | 25 |
| Beaupreau | 47 12N | 0 59W | 25 |
| Beaurepaire | 45 19N | 5 4E | 25 |
| *Beauvais | 49 26N | 2 10E | 26 |
| Beaver Falls | 40 45N | 80 19W | 13 |
| Beaver Hills | 53 25N | 113 0W | 10 |
| *Beaver, R. | 54 25N | 108 30W | 10 |
| Beccles | 52 27N | 1 34E | 20 |
| *Bechuana Land | 27 0S | 23 0E | 40 |
| Beddgelert | 53 1N | 4 5W | 20 |
| *Bedford, T. & Co. | 52 8N | 0 28W | 20 |
| *Bedford, New | 41 38N | 70 55W | 13 |
| Bedford Level | 52 21N | 0 15E | 20 |
| Bedminster | 51 26N | 2 36W | 20 |
| Beechworth | 36 15S | 146 35E | 39 |
| Beerenberg, M. (8,350) | 71 4N | 8 8W | 19 |
| BEERSHEBA | 31 15N | 34 46E | 31 |
| *Behar | 25 13N | 85 28E | 35 |
| Beira, Af. | 19 51S | 34 51E | 40 |
| *Beira, Portl. | 40 30N | 8 0W | 29 |
| *Beirut | 33 54N | 35 29E | 31 |
| Beith | 55 46N | 4 37W | 21 |
| Belem (*mb.* Lisbon) | 38 41N | 9 14W | 29 |
| Belfast, Aust. | 38 21S | 142 8E | 39 |
| *Belfast, Ire. | 54 36N | 5 56W | 22 |
| *Belfast, U.S. | 44 25N | 69 1W | 13 |
| *Belfast Lough | 54 42N | 5 48W | 22 |
| *Belfort | 47 38N | 6 52E | 25 |
| Belgard | 54 0N | 16 2E | 26 |
| Belgaum | 15 52N | 74 34E | 35 |
| *Belgrade | 44 47N | 20 26E | 27 |
| *Belize | 17 29N | 88 20W | 12 |
| *Belize, R. | 17 20N | 88 40W | 12 |
| Bellaire | 40 3N | 80 48W | 13 |
| *Bellary | 15 8N | 76 52E | 35 |
| *Belle Ile | 47 18N | 3 10W | 25 |
| *Belle Isle Str. | 51 30N | 55 30W | 10 |
| Bellenden-Ker Ra. (5,400) | 17 20S | 145 52E | 39 |
| *Belleville (Ill.) | 38 32N | 89 59W | 13 |
| Belleville (Ont.) | 44 10N | 77 22W | 13 |
| Bellingham | 55 8N | 2 14W | 20 |
| *Bellinzona | 46 11N | 9 3E | 23 |
| *Bell Rock | 56 26N | 2 23W | 21 |
| Bellshill | 55 50N | 4 2W | 21 |
| Belluno | 46 8N | 12 14E | 30 |
| Belly, R. (Lethbridge) | 49 30N | 113 30W | 10 |
| Belmullet | 54 12N | 9 59W | 22 |
| Beloit | 42 33N | 89 3W | 13 |
| Belper | 53 2N | 1 29W | 20 |
| *Belt, Great | 55 30N | 11 0E | 28 |
| *Belt, Little | 55 0N | 10 0E | 28 |
| *Belt Mts. | 46 40N | 111 0W | 11 |
| *Beluchistan = Baluchistan | | | 34 |
| Beobe | 7 17S | 14 42E | 40 |
| *Bemini, Str. of | 25 0N | 80 0W | 12 |
| *Benares | 25 18N | 83 0E | 35 |
| *Benbecula | 57 26N | 7 18W | 21 |
| Bencoolen = Benkulen | | | 3 |
| *Ben Cruachan | 56 26N | 5 4W | 21 |
| *Ben Dearig, M. | 57 49N | 4 56W | 21 |
| *Bender | 46 47N | 29 32E | 31 |
| Bendigo (now Sandhurst) | 36 40S | 144 17E | 39 |
| *Benevento | 41 7N | 14 45E | 30 |
| *Bengal, B. of | 16 0N | 88 0E | 35 |
| *Bengal, Lower | 24 0N | 87 0E | 35 |
| *Bengazi | 32 6N | 20 20E | 40 |
| *Bengore Hd. | 55 15N | 6 28W | 22 |
| *Benguela | 12 33S | 13 25E | 40 |
| *Beni, R. | 12 30S | 67 15W | 18 |
| *Benin, *Ins.* Slave Coast | 6 55N | 6 0E | 40 |
| *Benin, Bight of | 5 0N | 4 0E | 40 |
| Benisaf, *Ins.* Alg. | 35 20N | 1 20W | 40 |
| Beni Suef | 29 5N | 31 8E | 40 |
| BENJAMIN, Tribe | 31 50N | 35 15E | 31 |
| Benkulen (*W. cst.* Sumatra) | 3 47S | 102 10E | 3 |
| *Ben Lawers, M. | 56 32N | 4 13W | 21 |
| Ben Loli, M. | 56 16N | 4 21W | 21 |
| *Ben Lomond, M., Sc. | 56 11N | 4 37W | 21 |
| Ben Lomond, M., Tas. | 41 38S | 147 43E | 39 |
| Ben Loy or Lui (*8 m. E. by S.* Ben Cruachan) | 56 24N | 4 49W | 21 |
| *Ben Macdhui | 57 4N | 3 40W | 21 |
| *Ben More, M. | 56 25N | 6 5W | 21 |
| *Ben More, M. | 56 23N | 4 31W | 21 |
| *Benmore (= Fair Head) | 55 13N | 6 8W | 22 |
| *Ben Nevis, M. | 56 49N | 5 1W | 21 |
| Bennington | 42 52N | 73 9W | 13 |
| *Benue (or Benuwe), R. | 8 30N | 10 0E | 40 |
| *Ben Venue, M. | 56 13N | 4 30W | 21 |
| *Ben Vorlich, M. | 56 20N | 4 12W | 21 |
| Ben Vorlich, M. | 56 15N | 4 15W | 21 |
| *Ben Wyvis, M. | 57 41N | 4 34W | 21 |
| *Berar, Prov. | 20 20N | 77 0E | 35 |
| *Beraun, R. | 50 0N | 13 45E | 27 |
| *Berber | 18 0N | 34 18E | 40 |
| *Berbera | 10 22N | 45 2E | 40 |
| *Berbice, R. | 5 10N | 58 0W | 18 |
| Berchem | 51 11N | 4 25E | 24 |
| Berdiansk | 46 45N | 36 51E | 31 |
| *Berdichef | 49 53N | 28 50E | 31 |
| Beresina, R. (*r. bk. trib.* Dnieper) | 52 31N | 30 12E | 31 |
| *Bergamo | 45 40N | 9 41E | 30 |
| *Bergen | 60 24N | 5 18E | 28 |
| *Bergen-op-Zoom | 51 30N | 4 18E | 24 |
| Bergerac | 44 52N | 0 28E | 25 |
| Berhampur | 19 18N | 84 51E | 35 |
| *Bering Sea | 57 0N | 180 0 | 34 |
| *Bering Str. | 65 0N | 169 0W | 34 |
| *Berkeley | 37 55N | 122 20W | 11 |
| Berkeley Canal (Gloucester & Severn) | 51 45N | 2 26W | 20 |
| Berkhampstead | 51 45N | 0 34W | 20 |
| *Berks, Co. | 51 30N | 1 15W | 20 |
| *Berlin, Ger. | 52 31N | 13 23E | 26 |
| Berlin, Ont. | 43 28N | 80 29W | 10 |
| *Bermejo (= Vermejo), R. | 25 30S | 60 0W | 18 |
| *Bermuda | 32 19N | 64 51W | 9 |
| *Bern, T. and Canton | 46 57N | 7 26E | 23 |
| *Bernardino P. | 46 30N | 9 11E | 23 |
| Bernera, I. | 57 42N | 7 12W | 21 |
| *Bernina Pass | 46 25N | 10 0E | 23 |
| *Bernina, Piz | 46 22N | 9 56E | 23 |
| *BEROTHAI | 33 54N | 35 30E | 31 |
| *Berri | 46 47N | 2 0E | 25 |
| Berrima | 34 28S | 150 23E | 39 |
| Bervie | 56 51N | 2 17W | 21 |
| *Berwick | 55 45N | 2 2W | 20 |
| *Berwick, Co. | 55 45N | 2 30W | 21 |
| *Berwick, North | 56 3N | 2 43W | 21 |
| *Besançon | 47 17N | 6 2E | 25 |
| Besika B. | 39 56N | 26 10E | 31 |
| *Bessarabia | 47 0N | 28 30E | 31 |
| BETHABARA | 32 32N | 35 34E | 31 |
| BETHEL | 31 56N | 35 14E | 31 |
| BETHLEHEM | 31 43N | 35 12E | 31 |
| Bethlehem, U.S. (Penn.) | 40 38N | 75 21W | 13 |
| BETHSAIDA | 32 55N | 35 37E | 31 |
| BETH-SHAN | 32 30N | 35 30E | 31 |
| BETH-SHEMESH | 31 45N | 34 58E | 31 |
| Bethulie | 30 30S | 25 57E | 40 |
| Bettws-y-Coed | 53 7N | 3 48W | 20 |
| Beuthen (*36 m. E.N.E.* Ratibor) | 50 21N | 18 55E | 26 |
| *Beveland, N. | 51 33N | 3 43E | 24 |
| *Beveland, S. | 51 30N | 3 52E | 24 |
| Beverley | 53 51N | 0 26W | 20 |
| Beverloo | 51 6N | 5 14E | 24 |
| Beverwyk | 52 29N | 4 39E | 24 |
| Bewdley (*r. bk.* Severn, *3 m. W. by S.* Kidderminster) | 52 22N | 2 19W | 20 |
| Bexhill | 50 51N | 0 28E | 20 |
| Beypur (*opp.* Calicut) | 11 10N | 75 51E | 35 |
| *Beyrout = Beirut | | | 31 |
| *Beziers (Orb R.) | 43 20N | 3 12E | 25 |
| *Bhagalpur | 25 15N | 86 50E | 35 |
| *Bhamo | 24 12N | 96 53E | 36 |
| *Bhartpur (*H.*) = Bhurtpore | | | 35 |
| *Bhawalpur = Bahawalpur (*H.*) | | | 35 |
| Bhilsa | 23 30N | 77 50E | 35 |
| Bhima, R. | 18 0N | 75 0E | 35 |
| *Bhopal | 23 14N | 77 23E | 35 |
| *Bhurtpore (*H.* Bhartpur) | 27 10N | 77 30E | 35 |
| *Bhutan | 27 30N | 90 30E | 35 |
| *Biafra, Bight of | 2 0N | 8 0E | 40 |
| *Bialystok = Bielostok | | | 31 |
| *Biarritz | 43 29N | 1 33W | 25 |
| *Bias, R. = Beas (*H.*) | | | 35 |
| Bicester | 51 53N | 1 9W | 20 |
| *Bickaneer (*H.* Bikaner) | 28 2N | 73 20E | 35 |
| Bidassoa, R. | 43 21N | 1 45W | 29 |
| *Biddeford, U.S. | 43 29N | 70 26W | 13 |


For additions to Index see page 32.

***Places distinguished by an asterisk (*) are marked on the Maps: the others not.***


| Name | Lat. | Long. | No of Map |
|---|---|---|---|
| Bideford, Eng. | 51 1N | 4 13W | 20 |
| *Biel (Ger.) = Bienne (Fr.) | | | |
| Bielefeld | 52 1N | 8 31E | 26 |
| Biella (25 m. N.W. Vercelli) | 45 33N | 8 3E | 30 |
| *Bielostok | 53 10N | 23 15E | 31 |
| Bielukha = Byelukha | | | 34 |
| Bien-hoa | 10 53N | 106 59E | 36 |
| *Bienne (Fr.; Ger. Biel) | 47 9N | 7 15E | 23 |
| *Bienne, L. of | 47 5N | 7 10E | 23 |
| Biggar | 55 37N | 3 32W | 21 |
| *Big Horn R. = Wind R. | | | 11 |
| *Big Horn Range | 44 0N | 107 0W | 11 |
| *Big R. | 53 30N | 72 0W | 10 |
| *Big Sioux R. | 44 0N | 96 30W | 13 |
| *Big Stone L. | 45 30N | 96 30W | 13 |
| Bihe | 12 22S | 16 50E | 40 |
| *Bijäpur | 16 50N | 75 40E | 35 |
| *Bikaner (H.) = Bickaneer | | | 35 |
| *Bilbao | 43 15N | 2 54W | 29 |
| Billericay | 51 36N | 0 26E | 20 |
| Billiton | 3 0S | 108 0E | 34 |
| Bilston | 52 34N | 2 4W | 20 |
| *Bima = Bhima (H.) | | | |
| Bingen | 49 56N | 7 55E | 26 |
| Bingera | 29 54S | 150 28E | 39 |
| *Binghamton | 42 7N | 75 53W | 13 |
| Biobio, R. (Concepcion) | 36 49S | 73 2W | 18 |
| Bir or Birejik (Euphrates) | 37 2N | 38 0E | 34 |
| Bird (= Aves) Is. | 11 59N | 67 40W | 9 |
| *Birkenhead | 53 24N | 3 2W | 20 |
| Birket-el-Kerun, L. | 29 30N | 30 40E | 40 |
| Birmah = *Burma | | | |
| *Birmingham, Eng. | 52 28N | 1 54W | 20 |
| *Birmingham, U.S. | 33 32N | 86 45W | 11 |
| Birnam, H. | 56 32N | 3 35W | 21 |
| Birstall | 53 44N | 1 39W | 20 |
| *Biscay, B. of | 45 0N | 4 0W | 19 |
| Bisceglie | 41 14N | 16 30E | 30 |
| Bischoff, M. | 41 25S | 145 25E | 39 |
| Bisharin, Tribe | 22 30N | 34 30E | 40 |
| *Bishop Auckland | 54 40N | 1 40W | 20 |
| Bishop's Stortford | 51 52N | 0 10E | 20 |
| Bishop Wearmouth | 54 53N | 1 22W | 20 |
| Biskra, *Ins.* Alg. | 34 55N | 5 36E | 40 |
| *Bismarck, U.S. (N. Dak.) | 46 50N | 100 40W | 11 |
| *Bismarck Archipelago | 4 0S | 150 0E | 39 |
| Bissagos, Is. | 11 30N | 16 0W | 40 |
| Bistritz | 47 8N | 24 31E | 27 |
| Bitolia (= Monastir) | 41 3N | 21 22E | 31 |
| Bitter Lakes, Eg. | 30 20N | 32 25E | 40 |
| *Bitter Root Mts., U.S. | 47 0N | 115 20W | 11 |
| *Biwa, L. | 35 15N | 136 0E | 37 |
| *Biyerre, R. | 1 30N | 25 30E | 40 |
| *Bizerta | 37 17N | 9 52E | 30 |
| Björneborg (71 *m.N.N.W.* Åbo) | 61 26N | 21 36E | 31 |
| Blaavands Huk, C. (*Western point* Jutland) | 55 34N | 8 5E | 28 |
| *Blackburn | 53 45N | 2 28W | 20 |
| *Black Cañon | 36 0N | 114 5W | 11 |
| *Black Dome, M. | 35 45N | 82 14W | 11 |
| Blackford | 56 16N | 3 46W | 21 |
| *Black Forest, Ms. | 48 20N | 8 10E | 38 |
| Blackheath (*suburb* London) | 51 27N | 0 0 | 20 |
| *Black Hills | 44 0N | 104 0W | 11 |
| *Black Ms. | 51 50N | 3 25W | 20 |
| *Blackpool | 53 49N | 3 3W | 20 |
| *Black, R. | 44 0N | 75 50W | 13 |
| Black R. Canal | 43 20N | 75 25W | 13 |
| Blackrock | 53 18N | 6 11W | 22 |
| *Black Sea | 43 0N | 35 0E | 31 |
| Blackstone, R. | 41 50N | 71 26W | 13 |
| *Blackwater, R., Eng. | 51 44N | 0 53E | 20 |
| *Blackwater, R., Ire. | 52 8N | 8 15W | 22 |
| *Blackwater, R., Ire. | 54 25N | 6 45W | 22 |
| Blackwater, R., Sc. = Deveron | | | |
| Blaenavon | 51 46N | 3 6W | 20 |
| *Blagoveshchensk | 50 20N | 127 40E | 37 |

| Name | Lat. | Long. | No of Map |
|---|---|---|---|
| *Blair, Port | 11 41N | 92 43E | 35 |
| *Blair Athole | 56 47N | 3 52W | 21 |
| Blairgowrie | 56 36N | 3 17W | 21 |
| *Blanc, Mont | 45 51N | 6 53E | 25 |
| *Blanca Pk. | 37 38N | 105 26W | 11 |
| *Blanco, C., Morocco | 33 0N | 8 0W | 40 |
| *Blanco, C., Tunis, *Ins.* | 37 28N | 9 40E | 40 |
| *Blanco, South C. | 20 40N | 17 0W | 40 |
| Blankenburg | 51 49N | 10 57E | 26 |
| Blankenese (Elbe, 6 *m. below* Hamburg) | 53 34N | 9 47E | 26 |
| Blanquilla, I. | 11 50N | 64 30W | 9 |
| *Blantyre, Af. | 15 45S | 34 56E | 40 |
| Blantyre, Sc. (3 *m. W.N.W.* Hamilton) | 55 47N | 4 7W | 21 |
| Blarney (4 *m. N.W.* Cork) | 51 55N | 8 34W | 22 |
| Bleiberg | 46 34N | 14 47E | 27 |
| *Blenheim, Ger. | 48 37N | 10 36E | 26 |
| Blenheim, N. Zd. | 41 32S | 173 59E | 38 |
| *Blewfields | 11 59N | 83 41W | 12 |
| *Blewfields, R. | 12 8N | 84 0W | 12 |
| *Bligh Entrance, *Ins.* | | | 39 |
| *Block, I. | 41 12N | 71 34W | 13 |
| *Bloemfontein | 29 12S | 26 34E | 40 |
| *Blois | 47 35N | 1 20E | 25 |
| *Bloody Foreland | 55 8N | 8 15W | 22 |
| *Bloomington | 40 30N | 89 2W | 13 |
| *Blore Heath | 52 54N | 2 24W | 20 |
| Bludenz | 47 9N | 9 49E | 27 |
| Blue Ms., Aust. | 33 40S | 150 20E | 39 |
| Blue Ms., Jam. | 18 5N | 76 50W | 9 |
| *Blue Ms., Or. | 45 0N | 118 30W | 11 |
| *Blue Ridge | 37 0N | 80 0W | 11 |
| *Bluff, The | 46 32S | 168 23E | 38 |
| *Blyth | 55 7N | 1 30W | 20 |
| Boavista or Bonavista, I., C. Verde Is. | 16 7N | 22 55W | 40 |
| Bobruisk | 53 8N | 29 12E | 31 |
| *Bochetta Pass | 44 30N | 8 55E | 30 |
| *Bochnia | 49 58N | 20 25E | 27 |
| Bochum | 51 29N | 7 13E | 26 |
| *Bodele | 17 0N | 16 0E | 40 |
| *Boden See | 47 40N | 9 20E | 23 |
| *Bodmin | 50 28N | 4 42W | 20 |
| Boeroe, I. = *Buru | | | 39 |
| Bogan, R. | 31 0S | 147 0E | 39 |
| Bognor | 50 47N | 0 42W | 20 |
| Bogong, M. | 36 40S | 147 20E | 39 |
| *Bogota | 4 35N | 74 12W | 18 |
| *Bohemia | 49 50N | 14 30E | 27 |
| *Bohemian Forest (4,800 Arber) | 49 20N | 13 0E | 26 |
| *Böhmerwald = Bohemian Forest | | | |
| *Boisé City | 43 33N | 116 10W | 11 |
| *Bois-le-Duc (*Fr.*; *Dut.*'s Hertogenbosch) | 51 42N | 5 18E | 24 |
| *Bojador, C. | 26 0N | 14 25W | 40 |
| *Bokhara, T. & Khanate | 39 50N | 64 27E | 34 |
| *Bolan Pass | 29 50N | 67 20E | 35 |
| *Bolivia | 17 0S | 64 0W | 18 |
| Bolobo (*l. bk.* Congo) | 2 10S | 16 26E | 40 |
| *Bologna | 44 29N | 11 21E | 30 |
| *Bolsena, L. | 42 35N | 12 0E | 30 |
| *Bolson de Mapimi | 27 15N | 104 0W | 11 |
| Bolt Head | 50 13N | 3 46W | 20 |
| *Bolton | 53 33N | 2 26W | 20 |
| *Boma | 5 50S | 13 6E | 40 |
| Bomarsund | 60 15N | 20 11E | 31 |
| *Bombay, T. & Presidency | 18 54N | 72 49E | 35 |
| *Bömelö | 59 40N | 5 15E | 28 |
| *Bon, C. | 37 5N | 11 2E | 40 |
| *Bona, *Ins.* Alg. | 36 54N | 7 48E | 40 |
| Bonaire (= Buen Ayre), I. | 12 2N | 68 17W | 9 |
| Bonar Bridge | 57 53N | 4 19W | 21 |
| Bonchurch (*sub.* Ventnor) | 50 36N | 1 11W | 20 |
| Bo'ness (3 *m. N.* Linlithgow) | 56 1N | 3 36W | 21 |
| *Bonifacio, Str. | 41 18N | 9 15E | 30 |
| Bonin, Is., Jap. | 27 45N | 142 0E | 3 |
| *Bonn | 50 45N | 7 5E | 26 |
| *Bonny, R. | 4 30N | 7 8E | 40 |
| Bonnyrigg | 55 52N | 3 7W | 21 |
| Boolak or Boulac, *Ins.* (*suburb of* Cairo) | 30 4N | 31 11E | 40 |
| *Booro or Bouro, I., = Buru | | | 39 |
| *Bootan = Bhutan (*H.*) | | | 35 |
| *Boothia Felix | 70 0N | 94 0W | 10 |
| *Boothia, G. of | 70 0N | 90 0W | 10 |
| Bootle (*suburb of* Liverpool) | 53 27N | 2 59W | 20 |

| Name | Lat. | Long. | No of Map |
|---|---|---|---|
| *Bordeaux | 44 50N | 0 34W | 25 |
| Bordentown | 40 10N | 74 40W | 13 |
| *Borgholm | 56 50N | 16 42E | 28 |
| *Borneo | 0 0 | 114 0E | 34 |
| *Borneo, British North | 5 0N | 117 0E | 36 |
| Borneo, Dutch | 1 0S | 113 0E | 34 |
| *Bornholm, I. | 55 8N | 15 0E | 28 |
| *Bornu | 12 30N | 12 0E | 40 |
| *Borodino | 55 33N | 36 0E | 31 |
| Borrowdale Fells | 54 32N | 3 9W | 20 |
| Borrowstounness = Bo'ness | | | 21 |
| Bosi, R. | 19 50S | 34 0E | 40 |
| *Bosna, R. | 44 50N | 18 5E | 27 |
| *Bosna Serai | 43 53N | 18 25E | 27 |
| *Bosnia | 44 0N | 18 0E | 27 |
| *Bosporus, Str. | 41 8N | 29 5E | 31 |
| *Boston, Eng. | 52 58N | 0 1W | 20 |
| *Boston, U.S. | 42 22N | 71 9W | 11 |
| *Bosworth | 52 37N | 1 24W | 20 |
| Botany B. | 34 0S | 151 10E | 39 |
| *Bothnia, G. | 62 45N | 20 0E | 31 |
| *Bothwell Bridge | 55 49N | 4 10W | 21 |
| *Botzen | 46 31N | 11 21E | 27 |
| Bouches-Du-Rhône, Dep. | 43 35N | 5 0E | 25 |
| Bougainville, I. | 6 44S | 155 40E | 39 |
| *Bougie, *Ins.* Alg. | 36 44N | 5 4E | 40 |
| *Boulogne | 50 44N | 1 37E | 25 |
| *Boulogne, *suburb of* Paris, *Ins.* | | | 25 |
| *Bourbon, I. | 21 16S | 55 48E | 40 |
| *Bourbonnais | 46 25N | 3 0E | 25 |
| *Bourges | 47 5N | 2 24E | 25 |
| Bourke | 30 12S | 145 40E | 39 |
| *Bournemouth | 50 43N | 1 53W | 20 |
| Bourtanger Moor | 52 45N | 7 2E | 24 |
| Bowdon (9 *m. S.W.* Manchester) | 53 22N | 2 22W | 20 |
| *Bowen | 20 1S | 148 10E | 39 |
| Bowling Green | 36 56N | 86 24W | 11 |
| Bowmore | 55 46N | 6 16W | 21 |
| Bowness (Windermere L.) | 54 21N | 2 53W | 20 |
| *Bow River | 50 50N | 113 0W | 10 |
| Boyana, R. | 41 52N | 19 20E | 31 |
| Boyle, R. | 54 0N | 8 12W | 22 |
| *Boyne, R. | 53 55N | 7 0W | 22 |
| *Bozeman Tunnel | 45 40N | 110 45W | 11 |
| *Bozen = Botzen | | | 27 |
| BOZRAH | 30 51N | 35 34E | 34 |
| BOZRAH | 32 33N | 36 27E | 31 |
| *Brabant, N. | 51 32N | 5 0E | 24 |
| *Brabant, S. | 50 45N | 4 30E | 24 |
| Bracadale, Loch (Bay in *W. of* Skye) | 57 19N | 6 27W | 21 |
| *Bracciano, L. | 42 7N | 12 15E | 30 |
| *Bradford, Eng. (Yorks) | 53 48N | 1 45W | 20 |
| Bradford or Great Bradford, Eng. (Wilts) | 51 21N | 2 15W | 20 |
| *Bradford, U.S. (Penn.) | 41 57N | 78 44W | 13 |
| *Braganza | 41 47N | 6 42W | 29 |
| Brahilov = Braila | | | 31 |
| *Brahmaputra, R. (s Dibrugarh) | 26 20N | 92 0E | 35 |
| Braidwood | 41 16N | 88 14W | 13 |
| Braila | 45 17N | 27 55E | 31 |
| Braine-le-Comte | 50 37N | 4 7E | 24 |
| *Brainerd | 46 26N | 94 8W | 13 |
| Braintree | 51 52N | 0 33E | 20 |
| Brake | 53 19N | 8 29E | 26 |
| Brancepeth | 54 44N | 1 39W | 20 |
| *Branco, R. | 1 30N | 61 0W | 18 |
| *Brandenburg, T. & Prov. | 52 26N | 12 36E | 26 |
| Brantford | 43 10N | 80 15W | 13 |
| Brass (12 *m. E.* Akassa), *Ins.* | 4 20N | 6 16E | 13 |
| Brattleborough | 42 50N | 72 33W | 13 |
| Braunau | 48 15N | 13 2E | 27 |
| *Bray | 53 11N | 6 6W | 22 |
| *Brazil | 12 0S | 51 0W | 18 |
| *Brazos, R. | 28 55N | 95 18W | 11 |
| *Brazza, I. | 43 20N | 16 35E | 27 |
| *Brazzaville (*r. bk.* Congo, *opp.* Leopoldville) | 4 17S | 15 17E | 40 |
| Breadalbane, Dis. | 56 30N | 4 15W | 21 |
| *Brechin | 56 44N | 2 39W | 21 |
| *Brecknock, T. and Co. | 51 57N | 3 23W | 20 |
| *Brecknock Beacon | 51 53N | 3 25W | 20 |
| *Breda | 51 35N | 4 46E | 24 |
| Breede, R. | 33 50S | 20 0E | 40 |
| *Bregenz | 47 28N | 9 45E | 27 |
| *Breide Fiord | 65 0N | 23 0W | 10 |
| Breisach | 48 3N | 7 36E | 26 |

| Name | Lat. | Long. | No of Map |
|---|---|---|---|
| *Bremen | 53 4N | 8 49E | 26 |
| *Bremerhaven | 53 32N | 8 34E | 26 |
| Brenham | 30 10N | 96 17W | 11 |
| *Brenner Pass | 47 3N | 11 27E | 27 |
| *Brenta, R. | 45 45N | 11 45E | 30 |
| *Brentford | 51 29N | 0 18W | 20 |
| *Brescia | 45 33N | 10 15E | 30 |
| *Breslau | 51 6N | 17 1E | 26 |
| *Bressay, I. | 60 7N | 1 5W | 21 |
| *Brest | 48 23N | 4 29W | 25 |
| Brest Litovsk | 52 5N | 23 43E | 31 |
| *Bretagne = Brittany | | | 25 |
| *Breton, C. | 45 56N | 59 47W | 10 |
| Briançon | 44 54N | 6 37E | 25 |
| Briansk | 53 14N | 34 23E | 31 |
| Bridge of Allan | 56 9N | 3 56W | 21 |
| Bridge of Earn | 56 21N | 3 25W | 21 |
| *Bridgeport | 41 12N | 73 13W | 13 |
| Bridgeton | 39 25N | 75 12W | 13 |
| Bridgetown, Barbados | 13 8N | 59 33W | 9 |
| Bridgnorth | 52 33N | 2 25W | 20 |
| *Bridgwater | 51 8N | 3 1W | 20 |
| Bridlington | 54 5N | 0 13W | 20 |
| *Bridlington B. | 54 0N | 0 5W | 20 |
| *Bridport | 50 44N | 2 44W | 20 |
| *Brieg | 46 19N | 8 0E | 23 |
| *Brielle | 51 55N | 4 10E | 24 |
| *Brienz, L. | 46 45N | 8 0E | 23 |
| Brightlingsea | 51 49N | 1 2E | 20 |
| *Brighton, Eng. | 50 49N | 0 10W | 20 |
| Brighton (*sub.* Melbourne) | 37 57S | 145 1E | 39 |
| *Brindisi | 40 39N | 18 0E | 30 |
| *Brisbane | 27 28S | 152 56E | 39 |
| Brisbane, R. | 27 0S | 152 18E | 39 |
| *Bristol B. | 58 0N | 158 0W | 9 |
| *Bristol Channel | 51 20N | 4 0W | 20 |
| *Bristol, Eng. | 51 26N | 2 35W | 20 |
| Bristol, U.S. (Conn.) | 41 40N | 71 17W | 13 |
| Bristol, U.S. (Penn.) | 40 8N | 74 45W | 13 |
| Bristol, U.S. (R.I.) | 41 40N | 71 14W | 13 |
| *British Columbia, Prov. | 55 0N | 123 0W | 10 |
| *Brito | 11 20N | 85 58W | 12 |
| *Brittany (1,280 Montagne d'Arrée; 1,115 Bel Air) | 48 10N | 2 40W | 25 |
| Brixham | 50 23N | 3 31W | 20 |
| *Broach | 21 45N | 72 58E | 35 |
| Broadhaven | 54 17N | 9 50W | 22 |
| Broadstairs (3 *m. S.E.* Margate) | 51 22N | 1 26E | 20 |
| Brocken, M. | 51 48N | 10 38E | 26 |
| Brockton | 42 5N | 71 2W | 13 |
| *Brockville | 44 36N | 75 41W | 13 |
| *Brod | 45 10N | 18 1E | 27 |
| *Brodick | 55 35N | 5 9W | 21 |
| *Brody | 50 5N | 25 10E | 27 |
| *Bromberg | 53 7N | 18 0E | 26 |
| Bromley | 51 24N | 0 1E | 20 |
| *Bromsgrove | 52 20N | 2 4W | 20 |
| Bromwich, West | 52 32N | 2 0W | 20 |
| Bronte | 37 45N | 14 49E | 30 |
| *Brooklyn | 40 42N | 73 58W | 13 |
| *Broom, Loch | 57 55N | 5 20W | 21 |
| Broos (*Ger.*, *Hung.* Szasz-Varos) | 45 51N | 23 12E | 27 |
| *Brora, R. | 58 4N | 4 0W | 21 |
| *Brosna, R. | 53 20N | 7 30W | 22 |
| *Brosna, Little, R. | 53 5N | 7 55W | 22 |
| *Broughton, B. | 39 30N | 128 0E | 37 |
| *Broughty Ferry | 56 28N | 2 52W | 21 |
| *Broussa = Brussa | | | |
| Brow Head | 51 27N | 2 46W | 22 |
| *Brown, M. | 5[illegible] 30N | 115 20W | 10 |
| *Brown Willy | 50 35N | 4 35W | 20 |
| Broxburn | 55 57N | 3 28W | 21 |
| Bruchsal | 49 8N | 8 36E | 26 |
| *Brue, R. | 51 10N | 2 50W | 20 |
| *Bruges | 51 13N | 3 14E | 24 |
| *Brunei, Dis. | 4 30N | 115 0E | 34 |
| *Brunei, T. | 4 47N | 114 46E | 36 |
| *Brünig Pass | 46 46N | 8 9E | 23 |
| *Brünn | 49 12N | 16 35E | 27 |
| *Brunswick, T. and Duchy, Ger. (Ocker R.) | 52 16N | 10 31E | 26 |
| Brunswick, U.S. (Me.) | 43 54N | 69 57W | 13 |
| Bruny, I. | 43 20S | 147 18E | 39 |
| Brussa (6,300 Keshish Dagh, OLYMPOS) | 40 11N | 29 2E | 31 |
| *Brussels | 50 51N | 4 22E | 24 |
| Brynmawr | 51 47N | 3 11W | 20 |
| Buchan, Dis. | 57 30N | 2 0W | 21 |
| *Buchan Ness | 57 28N | 1 46W | 21 |
| Bückeburg | 52 16N | 9 8E | 26 |


For additions to Index see page 32.

*Places distinguished by an asterisk (*) are marked on the Maps: the others not.*


| Name | Lat. | Long. | No of Map |
|---|---|---|---|
| Buckie | 57 41N | 2 58W | 21 |
| *Buckingham | 52 1N | 0 59W | 20 |
| *Buckingham Canal | 15 0N | 80 0E | 35 |
| *Bucks, Co. | 51 45N | 0 50W | 20 |
| *Buda | 47 30N | 19 2E | 27 |
| Bude Haven | 50 50N | 4 31W | 20 |
| Budrum | 37 2N | 27 30E | 31 |
| *Budweis | 49 0N | 14 27E | 27 |
| Buen Ayre, I. | 12 10N | 68 17W | 9 |
| *Buenos Ayres | 34 35S | 58 22W | 18 |
| *Buffalo | 42 52N | 78 54W | 13 |
| *Bug, R. | 51 30N | 23 30E | 31 |
| *Bug, R. | 47 30N | 31 30E | 31 |
| Builth | 52 9N | 3 24W | 20 |
| Buitenzorg | 6 30S | 106 48E | 3 |
| Bujalance | 37 51N | 4 21W | 29 |
| *Bukarest | 44 27N | 26 5E | 31 |
| *Bukovina | 47 42N | 25 30E | 27 |
| *Bulgaria | 43 15N | 25 30E | 19 |
| *Buluwayo | 20 5S | 28 53E | 40 |
| Bull Run, R. | 38 39N | 77 27W | 13 |
| Bunar Hissar | 41 37N | 27 30E | 31 |
| Bunnaberg | 24 50S | 152 16E | 39 |
| *Bundelkhand | 24 30N | 80 0E | 35 |
| Bündi | 25 26N | 75 43E | 35 |
| Bungay | 52 27N | 1 26E | 20 |
| Bunzlau | 51 16N | 15 36E | 26 |
| *Burdekin, R. | 20 0S | 146 30E | 39 |
| Burgas | 42 30N | 27 30E | 31 |
| Bargdorf | 47 3N | 7 87E | 23 |
| Burgeo, N.F., *Ins.* | 47 35N | 57 40W | 9 |
| Burghead | 57 42N | 3 29W | 21 |
| Bürglen | 46 52N | 8 40E | 24 |
| *Burgos (Arlanzon R.) | 42 21N | 3 42W | 29 |
| *Burgundy | 46 50N | 5 0E | 25 |
| *Burgundy Canal | 47 20N | 4 35E | 25 |
| *Burlington (Ia.) | 40 50N | 91 10W | 13 |
| Burlington (N.J.) | 40 3N | 74 54W | 13 |
| *Burlington (Vt) | 44 29N | 73 13W | 13 |
| *Burma, Lower | 17 0N | 97 0E | 36 |
| *Burma, Upper | 23 0N | 96 0E | 36 |
| Burnett, R. | 25 0S | 152 0E | 39 |
| *Burnley | 53 48N | 2 11W | 20 |
| *Burntisland | 56 4N | 3 14W | 21 |
| *Burra, I. | 58 50N | 2 55W | 21 |
| Burra (Shetland Is.) | 60 5N | 1 20W | 21 |
| Burra Burra | 33 42S | 138 48E | 39 |
| Burrard Inlet | 49 17N | 123 0W | 10 |
| Burrillville | 41 57N | 71 41W | 13 |
| *Burrow Head | 54 41N | 4 23W | 21 |
| *Burslem | 53 3N | 2 12W | 20 |
| *Burton-on Trent | 52 48N | 1 39W | 20 |
| Burtscheid (*suburb of* Aix-la-Chapelle) | 50 44N | 6 9E | 26 |
| *Buru, I. | 3 30S | 126 30E | 39 |
| *Bury | 53 35N | 2 17W | 20 |
| *Bury St. Edmunds | 52 14N | 0 43E | 20 |
| Busaco, M. | 40 23N | 8 20W | 29 |
| Bushire | 28 59N | 50 50E | 34 |
| Bushman Land | 29 30S | 18 50E | 40 |
| Bushmills | 55 13N | 6 31W | 22 |
| Busi, R. | 19 50S | 34 0E | 40 |
| *Bussa, *Ins.* Gold Ct. | 10 45N | 4 22E | 40 |
| Bussora = *Basra | 30 30N | 47 50E | 34 |
| *Bute, I. and Co. | 55 50N | 5 5W | 21 |
| *Bute, Sound of | 55 45N | 5 12W | 21 |
| *Butt of Lewis | 58 30N | 6 22W | 21 |
| *Butte City | 46 0N | 112 30W | 11 |
| *Buxton | 53 15N | 1 55W | 20 |
| *Buzzard, B., Mass. | 41 30N | 70 50W | 13 |
| Byelukha (11,000) | 49 45N | 86 40E | 34 |
| Byron, C. | 28 37S | 153 39E | 39 |
| *Bzura, R. | 52 7N | 19 45E | 26 |
| *Cabes, T. & G. | 33 53N | 10 4E | 40 |
| *Cabot Str., *Ins.* | 47 30N | 60 0W | 9 |
| *Caceres, I. | 39 5N | 2 56E | 29 |
| Cabul = *Kabul | 34 30N | 69 18E | 35 |
| Cuceres | 39 25N | 6 19W | 29 |
| *Cachao (= Kesho) | 21 2N | 105 33E | 36 |
| Cachar, Dis. | 24 45N | 92 50E | 35 |
| *Cader Idris, M. | 52 42N | 3 54W | 20 |
| *Cadiz | 36 32N | 6 17W | 29 |
| *Caen (Orne R.) | 49 11N | 0 21W | 25 |
| *Caermarthen = Carmarthen | | | 20 |
| *Caernarvon = Carnarvon | | | 20 |
| Caerphilly | 51 35N | 3 14W | 20 |
| CÆSAREA | 32 30N | 34 54E | 31 |
| CÆSAREA PHILIPPI | 33 15N | 35 41E | 31 |
| *Cagliari | 39 13N | 9 9E | 30 |
| *Cagliari, Gulf of | 39 5N | 9 20E | 30 |
| Caher or Cabir | 52 22N | 7 55W | 22 |
| Cahors | 44 28N | 1 26E | 25 |
| Caicos or Caycos, Is. | 21 31N | 71 32W | 9 |
| *Cairn Gorm, M. | 57 8N | 3 37W | 21 |
| Cairns | 16 55S | 145 49E | 39 |
| Cairntoul, M. | 57 3N | 3 42W | 21 |
| *Cairo, Eg. | 30 2N | 31 15E | 40 |
| *Cairo, U.S. | 37 0N | 89 10W | 13 |
| Caistor | 53 29N | 0 20W | 20 |
| *Caithness, Co. | 58 20N | 3 30W | 21 |
| *Caithness, Ord of | 58 10N | 3 31W | 21 |
| *Calabar, Old. R. | 4 36N | 8 22E | 40 |
| *Calabria | 39 0N | 16 30E | 30 |
| *Calais, Fr. | 50 57N | 1 51E | 25 |
| Calais, U.S. (Me.) | 45 10N | 67 15W | 13 |
| Calatrava | 38 40N | 4 15W | 29 |
| *Calcutta | 22 36N | 88 23E | 35 |
| Calder, Mid. | 55 54N | 3 30W | 21 |
| Calder, West | 55 52N | 3 35W | 21 |
| *Calder, R. | 53 40N | 1 50W | 20 |
| Caldera | 27 3S | 70 53W | 18 |
| Caledon, R. | 29 30S | 27 20E | 40 |
| *Cidedonian Canal | 56 55N | 5 0W | 21 |
| *Calf of Man | 54 3N | 4 50W | 20 |
| *Calgary | 51 0N | 114 0W | 10 |
| *Calicut | 11 20N | 75 48E | 35 |
| *California | 37 0N | 120 0W | 11 |
| *California, G. of | 27 30N | 111 30W | 11 |
| *California, Lower | 28 0N | 113 30W | 11 |
| *Callander | 56 14N | 4 12W | 21 |
| *Callao | 12 0S | 77 15W | 18 |
| Callernish | 58 12N | 6 42W | 21 |
| *Calmar (= Kalmar) | 56 41N | 16 22E | 28 |
| *Caltanisetta | 37 27N | 14 4E | 30 |
| Calvados, Dep. | 49 5N | 0 10W | 25 |
| *Calvi | 42 32N | 8 26E | 30 |
| Calvinia | 31 28S | 19 48E | 40 |
| *Cam, R. | 52 10N | 0 0E | 20 |
| Camargue, La, (Rhone Delta) | I. 43 20N | 4 30E | 25 |
| *Cambay | 22 19N | 72 39E | 35 |
| *Cambay, G. of | 21 0N | 72 10E | 35 |
| *Cambodia | 12 0N | 105 0E | 36 |
| *Cambodia, C. | 8 36N | 104 40E | 36 |
| Camborne | 50 13N | 5 14W | 20 |
| *Cambrai | 50 15N | 3 21E | 25 |
| *Cambridge, T. and Co., Eng. | 52 12N | 0 7E | 20 |
| Cambridge (*suburb* Boston), U.S. | 42 22N | 71 7W | 13 |
| *Cambridge, G. | 15 0S | 138 0E | 39 |
| Camden (Me.) | 44 14N | 69 5W | 13 |
| *Camden (N.J.) | 39 53N | 75 6W | 13 |
| *Cameroon, M. | 4 30N | 9 12E | 40 |
| Campagna di Roma | 42 0N | 12 30E | 30 |
| *Campagna Felice, *Ins.* Naples | | | 30 |
| *Campania | 41 0N | 14 40E | 30 |
| Campaspe, R. | 36 30S | 144 36E | 39 |
| *Campbell, C. | 41 46S | 174 20E | 38 |
| Campbelltown, N. Zd. | 46 36S | 168 22E | 38 |
| *Campbelltown, Sc. | 55 25N | 5 38W | 21 |
| *Campeachy, B. | 20 0N | 93 30W | 12 |
| *Campeachy, T. and State | 19 50N | 90 30W | 12 |
| *Camperdown | 52 43N | 4 38E | 24 |
| *Campidano | 39 30N | 8 45E | 30 |
| *Campine Canal | 51 13N | 5 10E | 24 |
| *Campos, Brazil | 10 0S | 53 0W | 18 |
| Campsie Fells | 56 1N | 4 13W | 21 |
| CANA | 32 45N | 35 20E | 31 |
| *Canadian R. | 35 22N | 94 52W | 11 |
| *Canal du Centre | 46 30N | 4 15E | 25 |
| *Canal du Midi | 43 20N | 1 45E | 25 |
| Canandaigua | 42 54N | 77 19W | 13 |
| *Canandaigua, L. | 42 45N | 77 20W | 13 |
| *Canarreos, Arch. de los | 21 40N | 82 0W | 12 |
| *Canary Is. | 28 20N | 16 30W | 40 |
| Cancale | 48 41N | 1 50W | 25 |
| *Candahar (= Kandahar) | 31 37N | 65 30E | 35 |
| *Candia | 35 20N | 25 11E | 3 |
| *Candy = Kandy | 7 18N | 80 38E | 35 |
| Canea = Kanea | 35 30N | 24 1E | 31 |
| Canigou, M. | 42 30N | 2 30E | 25 |
| Canna, I. | 57 3N | 6 35W | 21 |
| Cannanore | 11 51N | 75 28E | 35 |
| *Cannes | 43 32N | 7 5E | 25 |
| Cannstadt (Neckar R., *suburb* Stuttgart) | 48 47N | 9 14E | 26 |
| Canonbie | 55 5N | 2 27W | 21 |
| Canso, Gut of, *Ins.* | 45 41N | 61 29W | 9 |
| *Cantabrian Ms. (de Cereda) | (3,785 Torre | | |
| Cantal, Dep. | 45 0N | 2 40E | 25 |
| *Cantal, Plomb du, M. | 45 3N | 2 45E | 25 |
| *Canterbury, Eng. | 51 16N | 1 4E | 20 |
| *Canterbury Bight, N. Zd. | 44 25S | 171 40E | 38 |
| *Canterbury Prov., N. Zd. | 43 40S | 171 10E | 38 |
| *Cantire (= Kintyre) | 55 35N | 5 40W | 21 |
| *Canton, China | 23 12N | 113 15E | 36 |
| Canton, U.S. (O.) | 40 50N | 81 22W | 13 |
| Cape Barren, I. | 40 24S | 148 15E | 39 |
| *Cape Breton I. | 46 0N | 61 0W | 10 |
| *Cape Coast Castle, *Ins.* Gold Ct. | 5 10N | 1 13W | 40 |
| *Cape Cod Bay | 42 0N | 70 25W | 13 |
| *Cape Colony | 31 30S | 24 0E | 40 |
| *Cape of Good Hope | 34 21S | 18 20E | 40 |
| CAPERNAUM | 32 53N | 35 33E | 31 |
| *Cape Town | 33 56S | 18 28E | 40 |
| *Cape Verde Is. | 16 30N | 24 0W | 40 |
| *Cape York Pen. | 14 0S | 143 0E | 39 |
| Capo d'Istria | 45 32N | 13 44E | 27 |
| *Capraia, I. | 43 0N | 9 51E | 30 |
| *Caprera, I. | 41 12N | 9 29E | 30 |
| *Capri, I. | 40 32N | 14 15E | 30 |
| *Capua | 41 6N | 14 12E | 30 |
| *Caracas | 10 35N | 66 54W | 18 |
| Caraquette, *Ins.* N. Br. (Chaleur Bay) | (*on S. shore* 47 47N | 64 56W | 9 |
| Carbondale | 41 35N | 75 30W | 13 |
| *Careassonne | 43 12N | 2 24E | 25 |
| *Cardamom Ms. | (8,850 Anamudi) | 9 30N | 77 10E | 35 |
| *Cardiff | 51 28N | 3 10W | 20 |
| *Cardigan, T. and Co. | 52 5N | 4 36W | 20 |
| *Cardigan B. | 52 30N | 4 30W | 20 |
| Cardona | 41 57N | 1 40E | 29 |
| Cardross | 55 58N | 4 38W | 21 |
| *Caribbean Sea | 15 0N | 70 0W | 12 |
| Cariboo | 53 30N | 121 30W | 10 |
| *Carinthia | 46 47N | 14 0E | 27 |
| *Carisbrooke Cs. | 50 42N | 1 20W | 20 |
| *Carlingford, L. | 54 3N | 6 12W | 22 |
| *Carlisle, Eng. | 54 53N | 2 56W | 20 |
| Carlisle, U.S. | 40 12N | 77 11W | 13 |
| *Carlow, T. and Co. | 52 50N | 6 55W | 22 |
| Carlowitz | 45 11N | 20 0E | 27 |
| *Carlsbad, &c. | *See under* K | | |
| Carluke | 55 44N | 3 50W | 21 |
| *Carmarthen, B. | 51 42N | 4 30W | 20 |
| *Carmarthen, T. and Co. | 51 52N | 4 19W | 20 |
| CARMEL | 31 25N | 35 17E | 31 |
| CARMEL, M. | 32 45N | 35 1E | 31 |
| *Carnarvon, T. and Co. | 53 8N | 4 16W | 20 |
| *Carnatic | 13 0N | 79 30E | 35 |
| *Carniola | 45 52N | 14 30E | 27 |
| Carnoustie | 56 31N | 2 41W | 21 |
| *Carnsore Point | 52 11N | 6 22W | 22 |
| *Carntual, M. | 51 59N | 9 47W | 22 |
| *CARNUNTUM, *Ins.* | | | 27 |
| Carnwath | 55 42N | 3 39W | 21 |
| *Carolina, N. | 35 45N | 80 0W | 11 |
| *Carolina, S. | 34 0N | 80 30W | 11 |
| *Carpathian, Forest, Ms | 48 50N | 23 30E | 27 |
| *Carpathians, Eastern | 46 40N | 26 0E | 27 |
| *Carpathians, Little | 48 35N | 17 20E | 27 |
| *Carpathians, Western | 49 20N | 18 30E | 27 |
| *Carpentaria, G. | 15 0S | 140 0E | 39 |
| *Carrara | 44 5N | 10 5E | 30 |
| Carrick, Dis. | 55 21N | 4 40W | 21 |
| *Carrickfergus | 54 43N | 5 48W | 22 |
| *Carrick-on-Shannon | 53 55N | 8 5W | 22 |
| *Carrick-on-Suir | 52 21N | 7 24W | 22 |
| Carrion, R. (Palencia) | 41 50N | 4 26W | 29 |
| Carron | 56 2N | 3 48W | 21 |
| Carron, L. | 57 24N | 5 22W | 21 |
| Carron, R. (Dornoch Firth) | 57 55N | 4 35W | 21 |
| Carron, R. (Grangemouth) | 56 2N | 3 45W | 21 |
| *Carse of Gowrie | 56 25N | 3 15W | 21 |
| *Carson City | 39 20N | 119 46W | 11 |
| Carstairs | 55 42N | 3 42W | 21 |
| Cart, R. (Paisley) | 55 53N | 4 25W | 21 |
| *Cartagena, Colom. | 10 30N | 75 34W | 18 |
| *Cartagena, Sp. | 37 35N | 0 56W | 29 |
| *Carter Bar | 55 21N | 2 30W | 20 |
| CARTHAGE | 36 53N | 10 5E | 40 |
| Carthage, U.S. | 37 12N | 94 15W | 11 |
| Carvoeiro, C. | 39 21N | 9 22W | 29 |
| Casale | 45 7N | 8 27E | 30 |
| *Casamicciola, *Ins.* Naples | | | 30 |
| Casbeen | 36 20N | 50 0E | 34 |
| *Cascade Range | 45 0N | 122 0W | 11 |
| *Cascades, The, U.S. (Wash.) | 45 42N | 121 48W | 11 |
| *Cusco, B. | 43 40N | 70 10W | 13 |
| Caserta | 41 3N | 14 22E | 30 |
| *Cashel | 52 31N | 7 53W | 22 |
| *Casiquiare, R. | 2 30N | 67 0W | 18 |
| *Caspian Sea | 40 0N | 50 0E | 31 |
| *Cassel = Kassel | 51 19N | 9 31E | 26 |
| *Castellamare, *Ins.* Naples | | | 30 |
| Castellon de la Plana, T. and Prov. | 39 59N | 0 5W | 29 |
| Castelnaudary | 43 19N | 1 57E | 25 |
| Castiglione | 42 46N | 10 53E | 30 |
| *Castile, New | 39 40N | 3 0W | 29 |
| *Castile, Old | 42 0N | 3 40W | 29 |
| *Castlebar | 53 52N | 9 17W | 22 |
| Castle Cary | 51 5N | 2 27W | 20 |
| Castlecomer | 52 48N | 7 12W | 22 |
| Castle-Douglas | 54 57N | 3 56W | 21 |
| Castleford (4 *m.* N.W. Pontefract) | 53 44N | 1 22W | 20 |
| Castle-Island | 52 18N | 9 27W | 22 |
| Castlemaine | 37 4S | 144 14E | 39 |
| Castlereagh | 53 46N | 8 29W | 22 |
| Castleton | 54 4N | 4 39W | 20 |
| Castletown of Braemar | 57 0N | 3 25W | 21 |
| *Castres (Agout R.) | 43 39N | 2 14E | 25 |
| Castries, Port (St. Lucia) | 14 0N | 61 1W | 9 |
| Castrogiovanni | 37 32N | 14 18E | 30 |
| *Cat I. | 24 30N | 75 30W | 11 |
| *Catalonia | 41 40N | 1 30E | 29 |
| Catamarca | 28 25S | 66 58W | 18 |
| *Catania | 37 28N | 15 5E | 30 |
| *Catanzaro | 38 55N | 16 32E | 30 |
| *Cataract Cañon | 37 30N | 110 30W | 11 |
| Catastrophe, C. | 35 0S | 135 55E | 39 |
| Caterham | 51 18N | 0 5W | 20 |
| Cathkin Peak | 29 4S | 29 10E | 40 |
| *Catoche, C. | 21 35N | 87 10W | 12 |
| *Catskill | 42 13N | 73 48W | 13 |
| *Catskill Ms. | 42 20N | 74 0W | 13 |
| *Cattaro | 42 22N | 18 46E | 27 |
| *Cauca, R. | 8 0N | 75 0W | 18 |
| *Caucasia | 42 0N | 44 0E | 31 |
| *Caucasus Ms. | 43 0N | 44 30E | 31 |
| Cauquenes | 35 46S | 72 25W | 18 |
| *Cauvery, R. | 11 0N | 78 0E | 35 |
| *Cavan, T. and Co. | 53 59N | 7 21W | 22 |
| Cawdor Castle | 57 31N | 3 55W | 21 |
| *Cawnpore (*H.* Cawnpur) | 26 25N | 80 20E | 35 |
| Caxamarca | 7 6S | 78 35W | 18 |
| *Cay Sal Bank | 23 45N | 80 0W | 12 |
| *Cayenne | 4 45N | 52 20W | 18 |
| Cayman Is. | 19 20N | 81 15W | 9 |
| Cayuga | 42 56N | 76 48W | 13 |
| *Cayuga, L. | 42 40N | 76 45W | 13 |
| Cazembe | 9 40S | 28 32E | 40 |
| *Ceará | 3 50S | 38 32W | 18 |
| Cedar Keys | 29 7N | 83 2W | 11 |
| *Cedar Rapids | 41 59N | 91 40W | 13 |
| *Cedar, R. | 41 0N | 92 30W | 13 |
| Celano | 42 4N | 13 34E | 30 |
| *Celebes, I. | 2 0S | 120 0E | 34 |
| *Celebes Sea | 3 0N | 122 0E | 34 |
| Celle (on Aller) | 52 38N | 10 4E | 26 |
| *Cenis, M. | 45 17N | 7 0E | 25 |
| *Central America | 12 0N | 86 0W | 9 |
| *Central India Agency | 24 0N | 78 0E | 35 |
| *Central Provinces | 22 0N | 80 0E | 35 |
| Cephalonia, I. | 38 15N | 20 35E | 31 |
| *Ceram, I. | 3 0S | 130 0E | 34 |
| Ceres, Cape Col. | 32 20S | 19 18E | 40 |
| Ceres, Sc. | 56 18N | 2 58W | 21 |
| Cerigo, I. | 36 15N | 23 0E | 31 |
| Cerigotto, I. | 35 50N | 23 20E | 31 |
| Cerne Abbas | 50 49N | 2 28W | 20 |
| *Cerro de Pasco | 10 20S | 76 20W | 18 |
| *Cervin, M. | 45 58N | 7 40E | 23 |


For additions to Index see page 32.

*Places distinguished by an asterisk (°) are marked on the Maps: the others not.*


| Name | Lat. | Long. | No of Map |
|---|---|---|---|
| Cetinje or Cetigne (=Tsetinye) | 42 26N | 18 59E | 31 |
| °Cette | 43 23N | 3 40E | 25 |
| Ceuta (Mor., *at cape opp.* Gibraltar) | 35 53N | 5 17W | 29 |
| °Cevennes Ms. (5,750 M. Mezene) | 44 30N | 4 0E | 25 |
| °Ceylon, I. | 7 30N | 80 30E | 35 |
| Chablis | 47 47N | 3 47E | 25 |
| °Chad, L. | 13 30N | 14 0E | 40 |
| Chagos Is. | 5 0S | 72 0E | 3 |
| °Chagres, T. & R. | *Ins.* Panama | | 18 |
| Chaidam, Dis. | 37 0N | 93 0E | 36 |
| °Chaleur, B. | 48 0N | 65 30W | 10 |
| Chalkis | 38 27N | 23 37E | 31 |
| °Châlons-sur-Marne | 48 58N | 4 24E | 25 |
| °Chalon-sur-Saône | 46 46N | 4 53E | 25 |
| Chamba | 32 30N | 76 7E | 35 |
| °Chambal, R. | 26 20N | 77 30E | 35 |
| °Chambéry | 45 34N | 5 54E | 25 |
| Chambersburg | 39 56N | 77 40W | 13 |
| °Chambezi, R. | 10 30S | 31 30E | 40 |
| °Chamouni (or Chamonix) | 45 57N | 6 52E | 23 |
| °Champagne | 48 40N | 4 25E | 25 |
| Champaign | 40 9N | 88 17W | 13 |
| °Champerico | 14 18N | 91 55W | 12 |
| Champlain Canal | 43 0N | 73 30W | 13 |
| °Champlain, L. | 44 30N | 73 25W | 13 |
| °Chandernagore (*H.* Chandarnagar) | 22 51N | 88 24E | 35 |
| °Chang-chau, *Ins. mouth* Yang-tse-kiang | | | 36 |
| °Channel Is. | 49 20N | 2 30W | 25 |
| Chantilly | 49 9N | 2 28E | 25 |
| Chany, L. | 55 0N | 78 0E | 34 |
| °Chapala, L. | 20 30N | 102 40W | 12 |
| Chapel-en-le-Frith | 53 20N | 1 56W | 20 |
| Charente, Dep. | 45 45N | 0 0 | 25 |
| °Charente, R. | 45 57N | 1 2W | 25 |
| Charente Inférieure, Dep. | 45 45N | 0 45W | 25 |
| °Charenton, *Ins.* | | | 25 |
| Charjui | 39 0N | 63 30E | 34 |
| °Charleroi | 50 25N | 4 27E | 24 |
| °Charles, C. (Lab.) | 52 0N | 55 30W | 10 |
| Charles, C., U.S. (Va.) | 37 7N | 75 58W | 11 |
| °Charles, R., Can. | 46 50N | 71 20W | 13 |
| °Charleston (S.C.) | 32 48N | 80 0W | 11 |
| °Charleston (W. Va.) | 38 21N | 81 37W | 13 |
| °Charlotte | 35 14N | 80 51W | 11 |
| Charlottenburg (*suburb of* Berlin) | 52 32N | 13 17E | 26 |
| °Charlottetown | 46 18N | 63 7W | 10 |
| °Charolais, Ms. du | 46 25N | 4 25E | 25 |
| °Charters Towers | 20 6S | 146 6E | 39 |
| °Chartres | 48 29N | 1 29E | 25 |
| Chateaudun | 48 5N | 1 20E | 25 |
| Chateaugay (*Ir on mines*, L. Champlain) | 44 40N | 73 32W | 13 |
| Chateauroux | 46 49N | 1 40E | 25 |
| Chatellerault | 46 49N | 0 32E | 25 |
| °Chatham (Eng.) | 51 23N | 0 31E | 20 |
| Chatham (Ont.) | 42 24N | 82 11W | 13 |
| Chatham Is. | 44 20S | 176 0E | 3 |
| Chatsworth | 53 14N | 1 37W | 20 |
| °Chattahoochee, R. | 31 0N | 85 0W | 11 |
| °Chattanooga | 35 2N | 85 14W | 11 |
| °Chautauqua, L. | 42 10N | 79 30W | 13 |
| °Chaux de Fonds | 47 6N | 6 50E | 23 |
| Cheadle | 52 59N | 1 59W | 20 |
| Cheddar | 51 17N | 2 47W | 20 |
| Cheduba, I. | 18 50N | 93 40E | 35 |
| °Chefoo = Chifu | | | |
| °Che-kiang, R. | 29 25N | 120 0E | 36 |
| Cheling P. (*near frontier of* provs. Kwangtung and Hunan) | 25 35N | 113 0E | 36 |
| °Chelmer, R. | 51 50N | 0 25E | 20 |
| °Chelmsford | 51 44N | 0 27E | 20 |
| Chelsea (Mass.) | 42 8N | 70 55W | 13 |
| °Cheltenham | 51 53N | 2 4W | 20 |
| °Chelyuskin, C. | 77 33N | 105 0E | 34 |
| °Chemnitz | 50 50N | 12 55E | 26 |
| °Chemulpo | 37 25N | 126 44E | 37 |
| Chemung, R. | 42 8N | 77 30W | 13 |
| °Chenab, R. | 32 20N | 73 30E | 35 |
| Chenango Canal | 42 30N | 75 30W | 13 |
| °Chengalpat (*H.*) = Chingleput | | | 35 |
| Chengmai = Chiengmai | | | 36 |
| °Cheng-tu-fu | 30 50N | 104 10E | 36 |
| °Chepstow | 51 38N | 2 40W | 20 |
| Cher, Dep. | 47 0N | 2 30E | 25 |
| °Cher, R. (Vierzon) | 47 15N | 1 35E | 25 |
| °Cheraseo | 44 39N | 7 51E | 30 |
| °Cherbourg | 49 38N | 1 37W | 25 |
| Cherehen | 38 15N | 85 35E | 34 |
| Cheribon | 6 45S | 108 34E | 34 |
| Chernavoda | 44 22N | 28 2E | 31 |
| Chernigof | 51 29N | 31 19E | 31 |
| Cherra Punji (Khasi Hills) | 25 15N | 91 47E | 35 |
| °Cherso, I. | 44 50N | 14 21E | 27 |
| Chertsey | 51 24N | 0 31W | 20 |
| °Cherwell, R. | 52 0N | 1 17W | 20 |
| °Chesapeake, B. | 37 0N | 76 0W | 13 |
| Cheshire, Co., Eng. = °Chester | | | 20 |
| °Chesil Bank | 50 36N | 2 35W | 20 |
| °Cheskaia, B. | 67 30N | 47 0E | 31 |
| °Chester, T. and Co., Eng. | 53 12N | 2 52W | 20 |
| °Chester, U.S. (Penn.) | 39 50N | 75 21W | 13 |
| °Chesterfield | 53 14N | 1 26W | 20 |
| °Chesterfield Inlet | 63 30N | 95 0W | 10 |
| Chester-le-Street | 54 52N | 1 35W | 20 |
| °Cheviot Hill | 55 28N | 2 10W | 20 |
| °Cheviot Hills | 55 20N | 2 35W | 20 |
| °Cheyenne | 41 8N | 104 49W | 11 |
| °Cheyenne, R. | 46 40N | 98 0W | 13 |
| Chhatisgarh (*region on left of* Up. per Mahanadi) | 21 30N | 81 30E | 35 |
| °Chiapas | 16 30N | 92 50W | 12 |
| Chiavari | 44 19N | 9 19E | 30 |
| °Chicago | 41 58N | 87 36W | 13 |
| °Chichester | 50 50N | 0 46W | 20 |
| Chicopee | 42 8N | 72 33W | 13 |
| °Chidley, C. | 60 30N | 64 30W | 10 |
| °Chiem, L. | 47 51N | 12 27E | 26 |
| °Chiengmai (or Chengmai) | 18 45N | 98 55E | 36 |
| °Chieti | 42 21N | 14 0E | 30 |
| °Chifu | 37 31N | 121 12E | 36 |
| °Chignecto, B. | 45 40N | 64 40W | 9 |
| °Chihuahua, T. and St. | 28 32N | 106 15W | 11 |
| °Chile | 35 0S | 70 0W | 18 |
| Chilianwála | 32 44N | 73 38E | 35 |
| °Chilka, L. | 19 40N | 85 20E | 35 |
| °Chilkoot Pass | 59 40N | 135 20W | 11 |
| Chillicothe (Mo.) | 39 50N | 93 37W | 13 |
| Chillicothe (O.) | 39 20N | 82 55W | 13 |
| Chillingham | 55 31N | 1 54W | 20 |
| °Chillon | 46 25N | 6 55E | 23 |
| °Chiloe, I. | 42 45S | 74 0W | 18 |
| °Chiltern Hills | 51 40N | 0 50W | 20 |
| °Chimborazo | 1 45S | 79 15W | 18 |
| °China Sea, E. | 30 0N | 125 0E | 36 |
| °China Sea, S. | 12 0N | 110 0E | 36 |
| °Chincha Is. | 13 40S | 76 30W | 18 |
| Chindwin, R. = Kyengdweng | 21 50N | 95 15E | 35 |
| °Chingleput (*H.* Chengalpat) | 12 45N | 80 0E | 35 |
| °Chiukiang | 32 10N | 119 30E | 36 |
| Chinsurah | 22 55N | 88 27E | 35 |
| °Chioggia, *Ins.* Venice | | | 30 |
| °CHIOS, I. | 38 15N | 26 0E | 31 |
| Chippenham | 51 28N | 2 6W | 20 |
| °Chippewa, R. | 45 0N | 91 20W | 13 |
| Chipping Norton | 51 55N | 1 33W | 20 |
| Chipping Ongar | 51 42N | 0 15E | 20 |
| Chislehurst | 51 25N | 0 4E | 20 |
| Chiswick | 51 29N | 0 17W | 20 |
| Chita (Shilka R.) | 52 2N | 113 37E | 34 |
| Chitaldrug | 14 14N | 76 27E | 35 |
| °Chitral | 35 48N | 71 52E | 35 |
| °Chittagong (Karnaphuli R.) | 22 26N | 91 50E | 35 |
| Chobe, R. | 17 39S | 22 26E | 40 |
| °Choisy, *Ins.* | | | 25 |
| Cholula (7 *m. W. by N.* Puebla) | 19 2N | 98 13W | 12 |
| °Chonos Archipelago | 44 30S | 74 0W | 18 |
| CHORAZIN | 32 55N | 35 33E | 31 |
| Chorley | 53 40N | 2 37W | 20 |
| °Chota Nagpore (*H.* Chutia Nagpur) | 23 15N | 84 0E | 35 |
| °Christchurch | 43 34S | 172 30E | 38 |
| °Christian IX. Land (*reg. round the* N. Pole) | 66 0N | 40 0W | 2 |
| °Christiania | 59 54N | 10 43E | 28 |
| °Christiansand, -sund, -stad. *See* under Kr. | | | |
| °Christianshaab | 68 50N | 50 40W | 10 |
| Christmas I. | 10 31S | 105 33E | 3 |
| °Chubut, R. | 43 15S | 65 0W | 18 |
| Chudleigh | 50 37N | 3 35W | 20 |
| °Chukchis, Tribe | 66 35N | 178 0E | 34 |
| Chumbul, R. India = Chambal | | | 35 |
| °Chungking | 29 38N | 106 42E | 36 |
| °Chur | 46 51N | 9 33E | 23 |
| °Churchill, C. | 58 50N | 93 45W | 10 |
| °Churchill, R. | 56 0N | 103 0W | 10 |
| °Chutia Nagpur (*H.*) = Chota Nagpore | | | 35 |
| Chutteesgurh = Chhatisgarh (*H.*) | | | 35 |
| °Cienfuegos | 22 8N | 80 28W | 12 |
| °Cilician Gates | 37 15N | 34 40E | 31 |
| Cilli | 46 14N | 15 16E | 27 |
| °Cimone, M. | 44 10N | 10 44E | 30 |
| °Cincinnati | 39 9N | 84 29W | 13 |
| °Cinto, M. | 42 20N | 8 55E | 30 |
| °Cintra | 38 48N | 9 24W | 29 |
| Circassia, Dis. | 44 0N | 40 0E | 31 |
| Cireleville | 39 37N | 82 57W | 13 |
| °Cirencester | 51 43N | 1 57W | 20 |
| Ciudad Bolivar | 8 8N | 63 57W | 18 |
| Ciudad Real | 38 58N | 3 48W | 29 |
| °Ciudad Rodrigo | 40 36N | 6 32W | 29 |
| °Civita Vecchia | 42 5N | 11 49E | 30 |
| °Clackmannan, T. and Co. | 56 7N | 3 45W | 21 |
| Clairvaux | 48 8N | 4 44E | 25 |
| Clanwilliam | 32 5S | 18 52E | 40 |
| °Clare, T. & Co. | 52 50N | 8 57W | 22 |
| °Clare, I. | 53 49N | 10 0W | 22 |
| °Clare, R. | 53 30N | 8 55W | 22 |
| Claremont (N.H.) | 43 21N | 72 20W | 13 |
| Clarence, R. | 29 0S | 152 30E | 39 |
| °Clark Fork, R. | 47 40N | 115 0W | 11 |
| Clausthal | 51 48N | 10 20E | 26 |
| °Clear, C. and I. | 51 25N | 9 30W | 22 |
| °Clear Water, L. | 56 30N | 74 0W | 10 |
| Cleddy, R. (Haverfordwest) | 51 46N | 4 55W | 20 |
| Cleobury Mortimer | 52 23N | 2 29W | 20 |
| °Clermont | 45 46N | 3 5E | 25 |
| °Cleve (*Ger.*), Clèves (*Fr.*) | 51 47N | 6 6E | 26 |
| °Cleveland, Eng. | 54 28N | 1 0W | 20 |
| °Cleveland, U.S. | 41 29N | 81 39W | 13 |
| °Clew, B. | 53 50N | 9 50W | 22 |
| °Clichy, *Ins.* | | | 25 |
| Clifton (*suburb* Bristol) | 51 27N | 2 37W | 20 |
| Clinton (Ia.) | 41 50N | 90 12W | 13 |
| Clitheroe | 53 52N | 2 23W | 20 |
| Cloch Lighthouse | 55 52N | 4 52W | 21 |
| Clogher | 54 25N | 7 10W | 22 |
| Clonakilty | 51 38N | 8 52W | 22 |
| °Cloncurry (Cloncurry R.) | 20 28S | 140 38E | 39 |
| °Clonmel | 52 22N | 7 42W | 22 |
| °Clontarf | 53 22N | 6 11W | 22 |
| °Cloudy B. | 41 30S | 174 5E | 38 |
| Clovelly | 51 1N | 4 25W | 20 |
| Cloyne | 51 51N | 8 8W | 22 |
| Clun | 52 25N | 3 2W | 20 |
| Clunes | 37 8S | 143 47E | 39 |
| °Clutha, R. | 46 20S | 169 50E | 38 |
| Clwyd, R. | 53 20N | 3 30W | 20 |
| °Clyde, Firth of | 55 45N | 5 0W | 21 |
| °Clyde, R. | 55 32N | 3 40W | 21 |
| °Coahuila, State | 26 0N | 102 0W | 11 |
| °Coalbrookdale | 52 37N | 2 27W | 20 |
| °Coanza, R. (= Kwanza) | 9 20S | 13 13E | 40 |
| °Coast Range | 40 0N<br>45 0N | 123 0W<br>124 0W | 11 |
| °Coatbridge | 55 52N | 4 3W | 21 |
| °Coatzacoalcos, T. & R. | 18 10N | 94 28W | 12 |
| Cobar | 31 30S | 145 35E | 39 |
| Cobija | 22 34S | 70 18W | 18 |
| °Coblenz | 50 21N | 7 35E | 26 |
| °Coburg, T. and Princ., Ger. | 50 15N | 10 59E | 26 |
| Coburg (Ont.) | 43 58N | 78 9W | 13 |
| Cocamada (*seaport, 8 m. N. of* Yanaon) | 16 57N | 82 13E | 35 |
| °Cochabamba | 17 20S | 66 10W | 18 |
| °Cochin | 10 20N | 76 30E | 35 |
| °Cochin China | 14 0N | 109 0E | 36 |
| °Cochin China, French | 10 0N | 106 0E | 36 |
| °Cockburn Land | 71 0N | 80 0W | 10 |
| Cockburnspath | 55 54N | 2 22W | 21 |
| Cockenzie (Port Seton) | 55 58N | 2 57W | 21 |
| Cockermouth | 54 39N | 3 22W | 20 |
| °Cocket = Coquet, R. | | | 20 |
| °Coco or Segovia, R. | 14 30N | 85 0W | 12 |
| °Cocos, Cayo | 22 30N | 78 30W | 12 |
| °Cod, C. | 42 4N | 70 14W | 13 |
| °Cod, C., B. | 41 50N | 70 20W | 13 |
| CŒLE SYRIA | 33 50N | 35 55E | 31 |
| °Coevorden | 52 40N | 6 45E | 24 |
| °Cognac | 45 35N | 0 20W | 25 |
| °Cohoes | 42 47N | 73 42W | 13 |
| °Coimbatore | 11 0N | 77 1E | 35 |
| °Coimbra | 40 15N | 8 25W | 29 |
| °Coire | 46 51N | 9 31E | 23 |
| °Colberg (Persante R.) | 54 10N | 15 35E | 26 |
| °Colchester, Eng. | 51 53N | 0 53E | 20 |
| Colchester, U.S. (Vt.) | 44 35N | 73 8W | 13 |
| °Col de l'Argentiere | 44 25N | 6 55E | 30 |
| Col dell' Altare | 44 35N | 8 20E | 30 |
| °Col de Pertus | 42 28N | 2 55E | 25 |
| Coldingham | 55 53N | 2 9W | 21 |
| °Col di Tenda | 44 8N | 7 36E | 30 |
| °Coldstream | 55 40N | 2 19W | 21 |
| Coldwater | 41 56N | 85 0W | 13 |
| °Coleraine | 55 7N | 6 40W | 22 |
| Colesberg | 30 41S | 25 7E | 40 |
| °Colima, T. and State | 19 9N | 103 49W | 12 |
| Colima, Vol. | 19 25N | 103 33W | 12 |
| Colinton | 55 54N | 3 17W | 21 |
| °Coll, I. | 56 36N | 6 34W | 21 |
| College Point (on Long I. Sound, 8 *m. N.E. by E.* New York) | 40 46N | 73 51W | 13 |
| °Collier Bay | 16 0S | 124 0E | 39 |
| Collingwood | 44 29N | 80 13W | 13 |
| °Colmar | 48 6N | 7 21E | 26 |
| Coln, R. (Lechlade) | 51 41N | 1 41W | 20 |
| °Colne, R. | 51 55N | 0 45E | 20 |
| °Cologne | 50 55N | 6 55E | 26 |
| °Colombes, *Ins.* | | | 25 |
| °Colombia | 5 30N | 74 0W | 18 |
| °Colombo | 6 59N | 79 49E | 35 |
| °Colon, *Ins.* Panama | 9 25N | 79 40W | 18 |
| °Colonia, *Ins.* Urug. | 34 28S | 57 51W | 18 |
| Colonna, C. | 37 38N | 24 0E | 31 |
| °Colonne, C. | 39 6N | 17 14E | 30 |
| °Colonsay | 56 5N | 6 13W | 21 |
| °Colorado Des. | 33 0N | 115 30W | 11 |
| °Colorado Plateau | 35 30N | 112 30W | 11 |
| °Colorado, Rio, Arg. R. | 37 0S | 66 0W | 18 |
| °Colorado, R., U.S. | 33 0N | 114 40W | 11 |
| °Colorado, R., U.S. (Tex.) | 30 0N | 97 0W | 11 |
| °Colorado Springs | 38 50N | 104 48W | 11 |
| °Colorado, State | 39 0N | 105 0W | 11 |
| Coltness | 55 48N | 3 55W | 21 |
| °Columbia, British | 49 0N<br>62 0N | 114 0W<br>141 0W | 10 |
| Columbia, Dis. | 38 53N | 77 3W | 13 |
| °Columbia (N.C.) | 34 0N | 81 0W | 11 |
| Columbia (Penn.) | 40 3N | 76 28W | 13 |
| °Columbia, R. | 48 0N | 120 0W | 10 |
| °Columbus (Ga.) | 32 23N | 84 59W | 11 |
| Columbus (Ind.) | 40 7N | 85 43W | 13 |
| °Columbus (O.) | 39 58N | 83 0W | 13 |
| °Comacchio, Valli di | 44 42N | 12 11E | 30 |
| °Comayagua | 14 29N | 87 31W | 12 |
| Coonbaconum | 10 58N | 79 26E | 35 |
| °Comino, I. | 36 0N | 14 20E | 30 |
| °Como, T. and Lake | 45 48N | 9 9E | 30 |
| °Comorin, C. | 8 8N | 77 32E | 35 |
| °Comoro Is. | 12 0S | 44 0E | 40 |
| Compass-berg, M. | 31 45S | 24 20E | 40 |
| °Compiègne | 49 25N | 2 49E | 25 |
| Comrie | 56 22N | 3 59W | 21 |
| Concan (*H.* Konkan), Dis. | 17 0N | 73 20E | 35 |
| °Concepcion | 36 49S | 73 2W | 18 |
| Conception, Pt. | 34 30N | 120 30W | 11 |
| °Concord | 43 12N | 71 37W | 13 |
| °Condamine, R. | 27 15S | 149 0E | 39 |
| Conflans (15 *m. W. by N.* Metz) | 49 6N | 5 50E | 25 |
| Congleton (8 *m. N.W. by S.* Macclesfield) | 54 10N | 2 13W | 20 |


For additions to Index see page 32.

*Places distinguished by an asterisk (*) are marked on the Maps: the others not.*


| Name | Lat. | Long. | No of Map |
|---|---|---|---|
| *Congo Free State | 3 0S | 26 20E | 10 |
| *Congo, R. | 3 0s | 16 0E | 40 |
| *Coni (=Cuneo) | 44 23N | 7 32E | 30 |
| *Coniston Water | 54 20N | 3 4W | 20 |
| *Conn, L. | 54 2N | 9 15W | 22 |
| *Connaught | 53 34N | 9 0W | 22 |
| *Connecticut, R. | 43 20N | 72 25W | 13 |
| *Connecticut, St. | 41 40N | 72 40W | 13 |
| *Connellsville | 40 2N | 79 25W | 13 |
| *Connemara, Dis. | 53 27N | 9 45W | 22 |
| Consett | 54 50N | 1 50W | 20 |
| Conshohocken | 40 5N | 75 17W | 13 |
| *Constance | 47 39N | 9 11E | 26 |
| *Constance, L. of | 47 35N | 9 25E | 23 |
| Constantia | 34 3S | 18 30E | 40 |
| *Constantine, *Ins.* Alg. (Wady Rummel) | 36 20N | 6 33E | 40 |
| *Constantinople | 41 2N | 28 58E | 31 |
| *Conway | 53 17N | 3 50W | 20 |
| *Conway, R. | 53 0N | 3 49W | 20 |
| *Cooch Behar (*H.* Kuch Behar) | 26 19N | 89 24E | 35 |
| Cook Is. | 20 0S | 158 8W | 3 |
| *Cook, M. | 43 40S | 170 10E | 38 |
| *Cook Strait | 41 20S | 174 30E | 38 |
| *Cookstown | 54 39N | 6 45W | 22 |
| *Cooktown | 15 40S | 145 5E | 39 |
| *Coolin (=Cuchullin) Hills | 57 13N | 6 13W | 21 |
| *Coomassie = Kumassi, *Ins.* Gold Ct. | 6 30N | 1 30W | 40 |
| *Cooper's Creek | 27 0S | 141 0E | 39 |
| *Coorg | 12 20N | 75 45E | 35 |
| Coorong, The | 36 0S | 139 30E | 39 |
| *Copenhagen | 55 41N | 12 37E | 28 |
| *Copiapo | 27 20S | 70 25W | 18 |
| *Coppermine, R. | 66 0N | 115 0W | 10 |
| *Coppet | 46 20N | 6 11E | 23 |
| *Coqnet, I. | 55 20N | 1 33W | 20 |
| *Coquet, R. | 55 17N | 1 50W | 20 |
| *Coquimbo | 30 0s | 71 10W | 18 |
| *Coral Sea | 15 0s | 148 0E | 39 |
| Corangamite, L. | 38 10s | 143 25E | 39 |
| Corcovado, G. | 43 0s | 74 0W | 18 |
| *Cordova, Arg. R. | 31 24s | 64 9W | 18 |
| *Cordova, Sp. | 37 52N | 4 48W | 29 |
| Corea = *Korea | | | 37 |
| *Corentyne, R., *Ins.* Gui. | 4 30N | 57 40W | 18 |
| Corfe Castle | 50 38N | 2 30W | 20 |
| Corfu, T. and I. | 39 37N | 19 56E | 31 |
| *Corinth | 37 55N | 22 57E | 31 |
| Corinth, G. | 38 10N | 22 40E | 31 |
| Corisco, B. & I. | 0 55N | 9 20E | 40 |
| *Cork, T. and Co. | 51 53N | 8 28W | 22 |
| *Cork Harbour | 51 50N | 8 17W | 22 |
| Corleone | 37 49N | 13 17E | 30 |
| Corner Inlet | 38 50S | 146 28E | 39 |
| Corning | 42 9N | 77 6W | 13 |
| *Corno, M. = Gran Sasso d' Italia | 42 27N | 13 35E | 30 |
| *Cornwall Canal | 45 0N | 74 40W | 13 |
| *Cornwall, Co., Eng. | 50 25N | 4 40W | 20 |
| Cornwall (Ont.) | 45 2N | 74 43W | 13 |
| *Coromandel Coast | 12 0N | 81 0E | 35 |
| Coronel | 37 0S | 73 20W | 18 |
| Corrèze, Dep. | 45 24N | 1 52E | 25 |
| *Corrib, L. | 53 25N | 9 10W | 22 |
| Corrie | 55 37N | 5 8W | 21 |
| *Corrientes, C. | 20 21N | 105 42W | 12 |
| *Corrientes, *Ins.* Arg. R. | 29 0S | 58 0W | 18 |
| Corry | 41 56N | 79 39W | 13 |
| Corryvrechan, G | 56 9N | 5 44W | 21 |
| *Corsewall Point | 55 2N | 5 9W | 21 |
| *Corsica | 42 0N | 9 0E | 30 |
| *Corso, C. | 42 59N | 9 20E | 30 |
| Corstorphine | 55 57N | 3 17W | 21 |
| Cortland | 42 35N | 76 12W | 13 |
| Cortona | 43 17N | 11 59E | 30 |
| Coruisk, L. | 57 12N | 6 8W | 21 |
| *Corunna | 43 22N | 8 25W | 29 |
| *Coseguina, Volc. | 13 0N | 87 35W | 12 |
| Cosenza | 39 19N | 16 17E | 30 |
| *Costa Rica | 10 0N | 84 0W | 12 |
| *Côte-d'Or | 47 15N | 4 45E | 25 |
| *Cotentin | 49 15N | 1 25W | 25 |
| *Cotopaxi | 0 30N | 78 20W | 18 |
| *Cotswald Hills | 51 40N | 2 15W | 20 |
| *Cottbus (=Kottbus) | 51 44N | 14 21E | 26 |
| Cottian Alps | 45 17N / 45 51N | 6 53E | 25 |
| Coulommiers | 48 50N | 3 5E | 25 |
| *Coulonge, R. | 47 0N | 77 0W | 13 |
| *Council Bluffs | 41 16N | 95 48W | 13 |
| Coupar Angus = Cupar A. | | | 21 |
| *Courland | 56 30N | 23 30E | 31 |
| *Courtray | 50 49N | 3 15E | 24 |
| Coutances | 49 2N | 1 26W | 25 |
| Cove | 55 59N | 4 51W | 21 |
| *Coventry, Eng. | 52 24N | 1 31W | 20 |
| Coventry, U.S. (R.I.) | 41 42N | 71 34W | 13 |
| Covington | 39 5N | 84 31W | 13 |
| Cowal, Dis. | 56 2N | 5 7W | 21 |
| Cowbridge | 51 27N | 3 27W | 20 |
| *Cowes, East | 50 45N | 1 17W | 20 |
| Cowes, West | 50 45N | 1 18W | 20 |
| Crab I. | 18 7N | 65 34W | 9 |
| *Cracow | 50 3N | 19 54E | 27 |
| Cradle M., Tas. (5,000) | 41 45S | 145 53E | 39 |
| Crail | 56 16N | 2 37W | 21 |
| Crajova = *Kraiova | 44 19N | 23 50E | 27 |
| Cramond | 55 58N | 3 18W | 21 |
| Cranborne | 50 54N | 1 54W | 20 |
| Cranbrook | 51 6N | 0 32E | 20 |
| Cranston | 41 44N | 71 33W | 13 |
| Crathie | 57 3N | 3 13W | 21 |
| Crawfordsville | 40 4N | 86 54W | 13 |
| *Crecy | 50 18N | 1 54E | 25 |
| Crediton | 50 47N | 3 38W | 20 |
| Cree, R. (Newton Stewart) | 54 54N | 4 24W | 21 |
| Creek Town | 5 0N | 8 22E | 40 |
| Creentown | 54 54N | 4 23W | 21 |
| *Crefeld (=Krefeld) | 51 20N | 6 33E | 26 |
| *Cremona | 45 8N | 10 1E | 30 |
| Creston | 41 4N | 94 20W | 13 |
| Creswick | 37 25S | 143 54E | 39 |
| Crêt de la Neige (5,650) | 46 17N | 5 57E | 25 |
| *Crete, I. | 35 30N | 25 0E | 31 |
| *Creus, Cabo de | 42 19N | 3 16E | 29 |
| Creuse, Dep. | 46 0N | 2 0E | 25 |
| *Crenzot, Le | 46 48N | 4 26E | 25 |
| *Crewe | 53 7N | 2 27W | 20 |
| Crewkerne | 50 53N | 2 47W | 20 |
| Cricklade | 51 38N | 1 51W | 20 |
| *Crieff | 56 22N | 3 50W | 21 |
| *Crimea | 45 20N | 34 15E | 31 |
| *Crinan Canal | 56 3N | 5 30W | 21 |
| Croagh Patrick | 53 45N | 9 38W | 22 |
| *Croatia | 44 30N | 15 30E | 27 |
| Crocodile (= *Limpopo) R. | 25 11S | 33 31E | 40 |
| *Cromarty | 57 41N | 4 2W | 21 |
| *Cromarty Firth | 57 40N | 4 15W | 21 |
| *Cromer | 52 55N | 1 17E | 20 |
| *Crooked, I. | 22 45N | 74 15W | 12 |
| *Crooked L. | 42 30N | 77 10W | 13 |
| Crook Haven | 51 28N | 9 42W | 22 |
| *Cross (=Old Calabar), R. | 4 36N | 8 22E | 40 |
| *Cross Fell, M. | 54 43N | 2 27W | 20 |
| *Cross Sound | 58 20N | 136 0W | 10 |
| *Crowland (or Croyland) | 52 40N | 0 10W | 20 |
| Crown Point | 43 54N | 73 29W | 13 |
| *Croydon | 51 22N | 0 6W | 20 |
| Crozet Is. | 46 27S | 52 0E | 3 |
| *Cruachan, Ben | 56 25N | 5 8W | 21 |
| Crummock Water, L. | 54 33N | 3 19W | 20 |
| *Cruz, C. de | 19 50N | 77 45W | 12 |
| Csongrad | 46 43N | 20 9E | 27 |
| CTESIPHON | 33 2N | 44 30E | 34 |
| *Cuba | 22 0N | 80 0W | 12 |
| *Cubango, R. | 16 0S | 18 0E | 40 |
| *Cuchullin Hills | 57 13N | 6 15W | 21 |
| *Cuddalore | 11 40N | 79 45E | 35 |
| *Cuernavaca | 18 50N | 99 15W | 12 |
| Culebra, I. (*E. of* Porto Rico) | 18 17N | 65 17W | 9 |
| Culiacan | 24 57N | 107 30W | 12 |
| Cullen | 57 41N | 2 49W | 21 |
| *Culloden | 57 30N | 4 7W | 21 |
| Culross | 56 4N | 3 38W | 21 |
| *CUMÆ, Rns., *Ins.* Naples | | | 30 |
| Cumana | 10 27N | 64 11W | 18 |
| Cumberland (Ind.) | 39 47N | 85 55W | 13 |
| *Cumberland (Md.) | 39 39N | 78 45W | 13 |
| Cumberland (R.I.) | 41 57N | 71 25W | 13 |
| *Cumberland, Co. | 54 40N | 3 0W | 20 |
| *Cumberland B. or Sd. | 65 0N | 65 0W | 10 |
| Cumberland Bas in (*eastern arm at head of* Chignecto Bay), *Ins.* | 45 40N | 64 25W | 9 |
| *Cumberland Mts. | 36 0N | 85 0W | 11 |
| *Cumberland, R. | 36 30N | 86 0W | 11 |
| *Cumberland Val. | 40 0N | 78 40W | 13 |
| *Cumbrae Is. | 55 46N | 4 55W | 21 |
| Cummock, Old | 55 28N | 4 16W | 21 |
| *Cuneo (Stura R.) | 44 23N | 7 35E | 30 |
| Cunningham, Dis., Sc. (Ayrshire) | 55 40N | 4 35W | 21 |
| Cupar (-Angus) | 56 32N | 3 16W | 21 |
| *Cupar (-Fife, Eden R.) | 56 19N | 3 1W | 21 |
| *Curaçao, I. | 12 10N | 69 0W | 18 |
| Curitiba, R. | 25 38S | 54 45W | 18 |
| *Curragh, The | 53 9N | 6 49W | 22 |
| Currie | 55 54N | 3 19W | 21 |
| *Curzola, I. | 42 55N | 16 55E | 27 |
| Cushendall | 55 5N | 6 4W | 22 |
| Custozza | 45 22N | 10 47E | 30 |
| *Cüstrin (=Küstrin) | 52 37N | 14 40E | 26 |
| *Cutch | 23 15N | 69 30E | 35 |
| *Cutch, G. | 22 40N | 69 20E | 35 |
| *Cutch, Rann of | 24 0N | 70 0E | 35 |
| *Cuttack | 20 29N | 86 0E | 35 |
| *Cuxhaven | 53 52N | 8 43E | 26 |
| Cuyaba | 15 35S | 55 38W | 18 |
| *Cuyuni, R., *Ins.* Gui. | 6 45N | 59 30W | 18 |
| *Cuzco | 13 10S | 72 0W | 18 |
| *Cyclades | 37 15N | 25 0E | 31 |
| *Cypress Hills | 49 30N | 110 0W | 10 |
| *Cyprus | 35 0N | 33 0E | 31 |
| Cythera (=Cerigo), I. | 36 13N | 23 5E | 31 |
| Czegled | 47 10N | 19 50E | 27 |
| *Czernowitz | 48 16N | 25 55E | 27 |
| *Dacca | 23 43N | 90 26E | 35 |
| Dachel = Dakhel | | | 40 |
| *Dagö, I. | 59 0N | 22 40E | 31 |
| *Dahome or Dahomey | 7 25N | 2 0E | 40 |
| Dakar (8 *m. S.E.* C. Verde) | 14 39N | 17 24W | 40 |
| Dakhel, Oasis of | 25 40N | 29 2E | 40 |
| *Dakota, N. | 47 0N | 100 0W | 11 |
| *Dakota, S. | 45 0N | 100 0W | 11 |
| *Dal, R. | 60 15N | 16 45E | 28 |
| *Dal, E., R. | 61 35N | 13 30E | 28 |
| *Dal, W., R. | 60 40N | 13 40E | 28 |
| Dalbeattie | 54 57N | 3 48W | 21 |
| *Dalkeith | 55 54N | 3 4W | 21 |
| *Dallas | 32 44N | 96 45W | 14 |
| *Dalles, The | 45 35N | 121 15W | 11 |
| Dalmally (18 *m. E.* Oban) | 56 24N | 4 59W | 21 |
| *Dalmatia | 43 40N | 16 30E | 27 |
| Dalrymple, Port | 41 8S | 146 48E | 39 |
| Dalserf | 55 44N | 3 56W | 21 |
| Dalton-in-Furness | 54 9N | 3 9W | 20 |
| *Daly, R. | 13 30s | 130 20E | 39 |
| *Damán | 20 30N | 72 50E | 35 |
| *Damara Land | 21 40S | 17 10E | 40 |
| *DAMASCUS | 33 30N | 36 18E | 31 |
| Damietta (*near the mouth of the eastern arm of the* Nile) | 31 23N | 31 48E | 40 |
| Dampier Land | 17 0S | 123 0E | 39 |
| DAN, T. | 33 14N | 35 47E | 31 |
| DAN, Tribe | 32 0N | 34 50E | 31 |
| Danakil, Tribe | 13 0N | 41 0E | 40 |
| Danbury | 41 23N | 73 28W | 13 |
| *Danger Point | 28 14S | 153 13E | 39 |
| *Dannemora | 60 14N | 17 48E | 28 |
| *Danube, R. | 43 50N | 23 30E | 19 |
| Danvers | 42 36N | 70 58W | 13 |
| *Danville (Ill.) | 40 10N | 87 40W | 13 |
| Danville (Penn., Pottsville) | 30 *m. N.W.* 41 0N | 76 38W | 13 |
| Danville (Va.) | 36 35N | 79 26W | 11 |
| *Danzig | 54 21N | 18 39E | 26 |
| *Danzig, G. | 54 40N | 19 10E | 26 |
| *Dardanelles | 40 15N | 26 30E | 31 |
| *Dar-es-Salaam | 6 48S | 39 8E | 40 |
| *Dar Fertit | 9 0N | 25 30E | 40 |
| *Dar For | 13 0N | 25 0E | 40 |
| *Dariel Pass | 42 43N | 44 41E | 31 |
| *Darien, G. of | 9 0N | 77 0W | 18 |
| *Darjeeling (*H.* Darjiling) | 27 2N | 88 15E | 35 |
| Darlaston (*adjoining* Wednesbury *on N.*) | 52 35N | 2 2W | 20 |
| Darling Downs | 28 0S | 150 0E | 39 |
| *Darling, R. | 32 0S | 142 40E | 39 |
| *Darlington | 54 32N | 1 34W | 20 |
| *Darmstadt | 49 52N | 8 38E | 26 |
| *Dart, R. | 50 27N | 3 45W | 20 |
| *Dartmoor (2,040 High Willhays) | 50 35N | 3 50W | 20 |
| *Dartmouth | 50 21N | 3 33W | 20 |
| *Darwaz, *Ins.* | | | 34 |
| Darwen, Over | 53 42N | 2 28W | 20 |
| *Darwin, Port | 12 30S | 130 50E | 39 |
| *Dauphiné | 44 50N | 6 0E | 25 |
| *Davenport | 41 32N | 90 36W | 13 |
| *Daventry | 52 15N | 1 10W | 20 |
| *Davis Strait | 65 0N | 60 0W | 10 |
| *Davos | 46 44N | 9 45E | 23 |
| Davos Platz = *Am Platz | 46 48N | 9 50E | 23 |
| *Davy Sound | 72 0N | 22 30W | 10 |
| Dawlish | 50 35N | 3 27W | 20 |
| Dawson, R. | 24 30S | 149 41E | 39 |
| *Dayton | 39 41N | 84 13W | 13 |
| De Aar (*rly. junction*) | 30 38S | 23 58E | 40 |
| Dead Sea | 31 30N | 35 30E | 31 |
| *Deadwood | 44 23N | 103 44W | 11 |
| *Deal | 51 13N | 1 22E | 20 |
| *Dean, Forest of | 51 45N | 2 32W | 20 |
| *Dearig, Ben | 57 48N | 4 55W | 21 |
| Dearne, R. (Barnsley) | 53 30N | 1 16W | 20 |
| *Death Valley | 36 35N | 117 0W | 11 |
| Debra Tabor | 11 50N | 38 5E | 40 |
| *Debreczin | 47 31N | 21 34E | 27 |
| Debu, L. | 15 22N | 5 0W | 40 |
| Decatur (Ill.) | 39 52N | 88 58W | 13 |
| *Deccan, The | 16 0N | 76 30E | 35 |
| Dedham (Mass.) | 42 7N | 71 10W | 13 |
| *Dee, R., Eng. | 52 57N | 3 0W | 20 |
| *Dee, R., Sc. | 57 4N | 2 30W | 21 |
| *Dee, R., Sc. | 54 50N | 4 4W | 21 |
| *Deer, I. | 44 55N | 67 0W | 13 |
| Deering (Me.) | 43 40N | 70 15W | 13 |
| Deer, New | 57 31N | 2 12W | 21 |
| *Dehra | 30 18N | 77 56E | 35 |
| Defiance | 41 18N | 84 20W | 13 |
| De Kaap Goldfields | 25 50S | 31 0E | 40 |
| *Delagoa Bay | 25 45S | 33 0E | 40 |
| *Delaware | 39 0N | 75 35W | 13 |
| Delaware and Hudson Canal | 41 40N | 74 20W | 13 |
| *Delaware Bay | 39 0N | 75 15W | 13 |
| Delaware (C.) | 40 18N | 83 4W | 13 |
| *Delaware R. | 41 0N | 75 10W | 13 |
| *Delft | 52 1N | 4 22E | 24 |
| Delfzijl | 53 19N | 6 53E | 24 |
| *Delgado, C. | 10 41S | 40 42E | 40 |
| *Delhi | 28 44N | 77 0E | 35 |
| *Deli | 3 55N | 98 27E | 36 |
| Delos, I. | 37 24N | 25 17E | 31 |
| *Demavend, M. | 36 0N | 52 0E | 31 |
| Dembea (=Tsana), L. | 12 0N | 37 20E | 40 |
| *Demerara, R. | 6 0N | 58 20W | 18 |
| *Denbigh, T. & Co. | 53 11N | 3 24W | 20 |
| *Dender, R. (Ⓓ Ath) | 50 43N | 3 50W | 24 |
| *Dendermonde | 51 2N | 4 5E | 24 |
| Denia (*seaport*) | 38 50N | 0 7E | 29 |
| Deniliquin | 35 25S | 145 0E | 39 |
| Denison, Port | 20 0S | 148 18E | 39 |
| *Denmark Str. | 66 0N | 30 0W | 2 |
| Denny | 56 1N | 3 56W | 21 |
| *Dent du Midi | 46 10N | 6 55E | 23 |
| D'Entrecasteaux Chan. | 43 24S | 147 10E | 39 |
| *Denver | 39 40N | 104 58W | 11 |
| *De Peel | 51 8N | 5 50E | 24 |
| Deptford (*adjoining Greenwich on the W.*) | 51 29N | 0 2W | 20 |
| Dera Ghazi Khan, T. & Dis. | 30 4N | 70 51E | 35 |
| Dera Ismail Khan, T. & Dis. | 31 50N | 70 58E | 35 |
| Derajat, Div. | 31 0N | 70 40E | 35 |
| *Derbent | 42 2N | 48 15E | 31 |
| *Derby, Aust. | 17 25S | 123 45E | 39 |
| Derby (Conn.) | 41 18N | 73 3W | 13 |
| *Derby, T. & Co. | 52 55N | 1 28W | 20 |
| Dereham | 52 41N | 0 57E | 20 |
| *Derg, L. | 52 55N | 8 18W | 22 |
| *Derwent, R., Eng. | 53 5N | 1 30W | 20 |
| *Derwent, R., Eng. | 53 51N | 0 55W | 20 |
| Derwent, R., Eng. (Workington) | 54 38N | 3 34W | 20 |
| Derwent, R., Tas. | 42 30S | 146 30E | 39 |
| *Derwent Water | 54 34N | 3 9W | 20 |
| Desaguadero, R. (*outlet* L. Titicaca) | 18 10S | 67 30W | 18 |
| Deshima, I. (*close by* Nagasaki) | 32 40N | 129 44E | 37 |
| Désirade (*Fr., Sp.* Deseada), I. | 16 18N | 61 0W | 9 |


For additions to Index see page 32.

*Places distinguished by an asterisk (*) are marked on the Maps: the others not.*


| Name | Lat. | Long. | No of Map |
|---|---|---|---|
| *Des Moines, T. & R. | 41 35N | 93 38W | 13 |
| *Desna, R. | 52 20N | 33 30E | 31 |
| *Desolation C. | 60 50N | 47 30W | 10 |
| *Despeñaperros, Pa. | 38 22N | 3 31W | 29 |
| *Despoto Dagh, Ms. | 41 40N | 24 45E | 31 |
| *Dessau | 51 50N | 12 15E | 26 |
| Detmold | 51 55N | 8 52E | 26 |
| *Detroit, T. and R. | 42 21N | 83 5W | 13 |
| *Dettingen | 50 4N | 9 3E | 26 |
| Deutz (*opp.* Cologne) | 50 56N | 6 58E | 26 |
| Deux Sèvres, Dep. | 46 30N | 0 20W | 26 |
| *Deventer | 52 15N | 6 9E | 24 |
| *Deveron, R. | 57 30N | 2 35W | 21 |
| Devizes | 51 22N | 1 68W | 20 |
| *Devon, Co., Eng. | 50 50N | 3 50W | 20 |
| Devon, R., Sc. | 56 12N | 3 49W | 21 |
| *Devonport | 50 23N | 4 10W | 20 |
| *Dewsbury | 53 42N | 1 38W | 20 |
| *Dharwár | 15 27N | 76 0E | 35 |
| *Dhawalagiri (*H.* Dhaulágiri) | 28 38N | 83 23E | 35 |
| Dholera (60 *m.* *S.S.W.* Ahmedabad) | 22 15N | 72 15E | 35 |
| Diamantina, Braz. | 18 10s | 43 45W | 18 |
| *Diamantina, R., Aust. | 25 0s | 140 30E | 39 |
| Diamantino | 14 25s | 56 10W | 18 |
| *Diarbekir | 37 56N | 40 20E | 31 |
| Dibang, R. | 27 53N | 95 33E | 35 |
| DIBON | 31 28N | 35 44E | 31 |
| *Di-chu, R. | 32 0N | 98 30E | 36 |
| *Diego Suarez | 12 12s | 49 19E | 40 |
| *Dieppe (Arques R.) | 49 56N | 1 3E | 26 |
| *Dihang, R. | 28 30N | 94 50E | 36 |
| *Dijon | 47 20N | 5 3E | 25 |
| *Dilolo, L. | 11 22s | 22 34E | 40 |
| Dimesh = *Damascus | 33 30N | 36 19E | 31 |
| Dinájpur | 25 38N | 88 40E | 35 |
| Dinan | 48 27N | 2 3W | 26 |
| Dinant | 50 17N | 4 55E | 24 |
| *Dinaric Alps | 44 0N | 17 0E | 27 |
| DinasMowddwy | 52 42N | 3 42W | 20 |
| *Diogle B. | 52 5N | 10 10W | 22 |
| *Dingwall | 57 36N | 4 27W | 21 |
| Dirk Hartog, I. | 25 40s | 113 0E | 39 |
| Dirleton | 56 3N | 2 47W | 21 |
| *Disco, I. | 70 0N | 52 0W | 10 |
| *Dissentis | 46 43N | 8 52E | 23 |
| *Din, I. | 20 42N | 70 65E | 35 |
| *Dividing Range | 12 0s<br>38 0s | 142 0E<br>153 0E | 39 |
| Dixcove, *Ins.* Gold Coast | 4 47N | 1 56W | 40 |
| Dizful | 32 30N | 48 25E | 34 |
| Djidda = *Jedda | 21 25N | 39 10E | 34 |
| Djokjokarta (= Jokjokarta) | 8 52s | 110 10E | 3 |
| *Dnieper, R. | 47 30N | 34 15E | 31 |
| *Dniester, R. | 48 20N | 28 0E | 31 |
| Dobruja | 44 30N | 28 30E | 31 |
| Doce, R. | 19 37s | 39 46W | 18 |
| Dodabetta, M. (8,760) | 11 32N | 76 50E | 35 |
| *Dog L., Can. | 48 45N | 89 30W | 13 |
| Dogger Bank | 54 55N | 2 30E | 19 |
| Dôle | 47 7N | 5 30E | 25 |
| *Dolgelly | 52 44N | 3 53W | 20 |
| Dollar | 56 10N | 3 40W | 21 |
| *Dollart, The | 53 15N | 7 8E | 26 |
| *Dolomites, Ms. | 46 26N | 12 0E | 27 |
| Dominica, I. | 15 25N | 61 20W | 9 |
| *Domo d'Ossola | 46 8N | 8 19E | 23 |
| *Don, R. Eng. | 53 34N | 1 7W | 20 |
| *Don, R. Rus. (⊕s Kalach) | 47 50N | 42 20E | 31 |
| *Don, R., Sc. | 57 14N | 2 40W | 21 |
| *Donaghadee | 54 38N | 5 31W | 22 |
| Donaueschingen | 47 67N | 8 30E | 26 |
| Donauwörth | 48 44N | 10 46E | 26 |
| *Doncaster | 53 31N | 1 8W | 20 |
| *Don Cossacks | 49 0N | 42 0E | 31 |
| *Dondra Hd. | 5 56N | 80 28E | 35 |
| *Donegal, T. & Co. | 54 39N | 8 7W | 22 |
| *Donegal B. | 54 30N | 8 30W | 22 |
| *Donets, R. | 48 30N | 40 0E | 31 |
| *Dongola | 19 10N | 30 20E | 40 |
| Donnybrook | 53 19N | 6 14W | 22 |
| *Doon, Loch | 55 16N | 4 22W | 21 |
| *DOR | 32 37N | 34 55E | 31 |
| *Dora Baltea, R. | 45 30N | 7 50E | 30 |
| *Dora Riparia, R. | 45 8N | 7 25E | 30 |
| *Dorchester (Frome R.) | 50 43N | 2 25W | 20 |
| Dordogne, Dep. | 45 5N | 0 30E | 25 |
| *Dordogne, R. | 45 50N | 0 31W | 25 |
| *Dordrecht | 51 49N | 4 40E | 24 |
| Doré, L. | 54 45N | 106 30W | 10 |
| *Dore, M. | 45 32N | 2 48E | 25 |
| *Dorking | 51 14N | 0 19W | 20 |
| *Dornoch | 57 53N | 4 2W | 21 |
| *Dornoch Firth | 57 50N | 4 0W | 21 |
| *Dorpat | 58 30N | 26 40E | 31 |
| *Dorset, Co. | 50 50N | 2 15W | 20 |
| *Dort = Dordrecht | | | 24 |
| *Dortmund | 51 34N | 7 28E | 26 |
| DOTHAN | 32 25N | 35 15E | 31 |
| *Douai | 50 25N | 3 7E | 25 |
| Doubs, Dep. | 47 10N | 6 25E | 25 |
| *Doubs, R. | 47 10N | 5 35E | 25 |
| *Douglas (I. of Man) | 54 9N | 4 28W | 20 |
| Douglas (Lanarkshire) | 55 34N | 3 49W | 21 |
| Doune (7 *m.* *N.W.* Stirling) | 56 11N | 4 3W | 21 |
| *Douro, R. | 41 10N | 7 48W | 29 |
| *Dove, R. | 53 7N | 1 46W | 20 |
| *Dover, Eng. | 51 7N | 1 19E | 20 |
| *Dover, U.S. (Del.) | 39 9N | 75 29W | 13 |
| Dover, U.S. (N.H.) | 43 11N | 70 50W | 13 |
| *Dover, Str. | 51 0N | 1 30E | 25 |
| *Dovey, R. | 52 35N | 3 50W | 20 |
| *Dovre Fjeldene (Dovre Fjeld) | 62 24N | 9 0E | 28 |
| *Down, Co. | 54 20N | 6 0W | 22 |
| *Downpatrick | 54 19N | 5 43W | 22 |
| *Downs, N. | 51 20N | 0 30E | 20 |
| *Downs, S. | 50 54N | 0 30W | 20 |
| *Draa, Wady | 28 20N | 7 0W | 40 |
| Drachenfels, M. | 50 40N | 7 13E | 26 |
| Dragon's Mouth | 10 45N | 61 40W | 9 |
| *Drakenbergen | 29 0S | 29 0E | 40 |
| *Dramlnen (Drammen R.) | 59 47N | 10 13E | 28 |
| *Drau, R. = Drave | | | 27 |
| *Drave (⊕s Legrad) | 46 20N | 16 30E | 27 |
| Drayton, Market | 52 53N | 2 28W | 20 |
| *Drenthe | 52 50N | 6 35E | 24 |
| Drepano, C. | 39 56N | 23 57E | 31 |
| *Dresden | 51 3N | 13 43E | 26 |
| Driffield, Great | 54 0N | 0 26W | 20 |
| Drin, Black, R. | 41 45N | 20 20E | 31 |
| *Drogheda | 53 42N | 6 21W | 22 |
| *Drohobycz | 49 20N | 23 30E | 27 |
| Droitwich (6 *m.* *N.E.* Worcester) | 52 16N | 2 10W | 20 |
| Drôme, Dep. | 44 40N | 5 10E | 25 |
| *Drôme, R. | 44 44N | 5 10E | 25 |
| Dromore | 54 25N | 6 9W | 22 |
| *Drontheim (= Trondhjem) | 63 25N | 10 23E | 28 |
| *Drumclog | 55 38N | 4 11W | 21 |
| Drumcondra | 53 51N | 6 40W | 22 |
| Drymen | 56 4N | 4 27W | 21 |
| *Dublin, T. and Co. | 53 20N | 6 15W | 22 |
| *Dublin B. | 53 20N | 6 15W | 22 |
| *Dubuque | 42 31N | 90 41W | 13 |
| Duddingston (*suburb* Edinburgh) | 55 57N | 3 10W | 21 |
| *Dudley | 52 31N | 2 4W | 20 |
| Duddon, R. | 54 15N | 3 15W | 20 |
| *Dufferin, C. | 58 30N | 79 0W | 10 |
| Dufftown | 57 27N | 3 8W | 21 |
| Dufle | 3 40N | 32 0E | 40 |
| Duisburg | 51 26N | 6 45E | 26 |
| Duke Town | 4 54N | 8 25E | 40 |
| Dukinfield | 53 28N | 2 4W | 20 |
| *Dulcigno | 41 55N | 19 11E | 31 |
| *Du Lievre, R. | 46 30N | 75 30W | 13 |
| *Duluth | 46 48N | 92 15W | 13 |
| *Dumbarton, T. and Co. (Leven R.) | 55 57N | 4 34W | 21 |
| Dumbovitsa, R. | 45 0N | 25 15E | 31 |
| Dum-Dum (4 *m.* *N.E.* Calcutta) | 22 37N | 88 28E | 35 |
| *Dumfries, T. & Co. | 55 4N | 3 36W | 21 |
| *Düna (or W. Dwina), R. | 55 15N | 30 0E | 31 |
| *Dünaburg | 56 0N | 26 5E | 31 |
| *Dunbar | 55 59N | 2 31W | 21 |
| Dunblane (5 *m.* *N. by W.* Stirling) | 56 12N | 3 57W | 21 |
| Duncannon (7 *m.* *E.* Waterford) | 52 13N | 6 56W | 22 |
| *Duncansbay Hd. | 58 39N | 3 1W | 21 |
| *Dundalk | 54 0N | 6 24W | 22 |
| *Dundalk B. | 53 55N | 6 15W | 22 |
| *Dundas Strait | 11 20S | 131 40E | 39 |
| *Dundee | 56 27N | 2 59W | 21 |
| Dundrum | 54 16N | 5 51W | 22 |
| *Dundrum B. | 54 13N | 5 52W | 22 |
| *Dunedin | 45 51S | 170 32E | 38 |
| *Dunfermline | 56 4N | 3 28W | 21 |
| *Dungannon | 54 31N | 6 47W | 22 |
| *Dungarvan | 52 4N | 7 37W | 22 |
| *Dungarvan B. | 52 3N | 7 38W | 22 |
| *Dungeness | 50 55N | 0 58E | 20 |
| *Dunkeld | 56 34N | 3 35W | 21 |
| *Dunkirk (*Fr.* Dunkerque), | 51 4N | 2 23E | 25 |
| *Dunkirk, U.S. | 42 29N | 79 21W | 13 |
| Dunmanus B. | 51 33N | 9 48W | 22 |
| Dunmanway | 51 43N | 9 7W | 22 |
| Dunmore (7 *m.* *S.E.* Waterford) | 52 9N | 7 0W | 22 |
| *Dunmore Hd. | 52 7N | 10 28W | 22 |
| *Dunnet Hd. | 58 40N | 3 21W | 21 |
| *Dunoon | 55 57N | 4 56W | 21 |
| Dunrobin Cas. | 57 58N | 3 57W | 21 |
| *Dunse or Duns | 55 46N | 2 21W | 21 |
| Dunsinane H. (Sidlaw Hills) | 56 28N | 3 17W | 21 |
| Dunstable | 51 52N | 0 32W | 20 |
| *Durance, R. | 43 44N | 5 25E | 25 |
| *Durango | 24 0N | 105 5W | 12 |
| Durani, Tribe | 32 0N | 63 0E | 34 |
| Durazzo | 41 18N | 19 26E | 31 |
| *Durban | 29 50S | 30 56E | 40 |
| *Durham, T. and Co. | 54 46N | 1 34W | 20 |
| Durisdeer | 55 19N | 3 45W | 21 |
| *Durness, Kyle of | 58 34N | 4 47W | 21 |
| Durnford, Port | 1 6S | 41 50E | 40 |
| *Dürrenstein | 48 25N | 15 32E | 27 |
| Dursley | 51 41N | 2 21W | 20 |
| *Düsseldorf | 51 15N | 6 46E | 26 |
| *Dvina = Dwina | | | 31 |
| *Dwalagiri = Dhawalagiri | | | 35 |
| *Dwina, R. (⊕s Veliki Ustynk) | 62 30N | 40 0E | 31 |
| *Dyer, C. | 66 30N | 61 0W | 10 |
| *Dyle, R. | 51 0N | 4 35E | 24 |
| DYRRHACHIOM = Durazzo | | | |
| Dysart (3 *m.* *E.* Kirkcaldy) | 56 8N | 3 7W | 21 |
| *Dzungaria | 44 0N | 89 0E | 34 |
| *Eagle Pass | 28 42N | 100 29W | 11 |
| Earlsferry | 56 12N | 2 50W | 21 |
| *Earn, Loch | 56 23N | 4 11W | 21 |
| *Earn, R. | 56 21N | 3 32W | 21 |
| Easdale, I. | 56 17N | 5 39W | 21 |
| *East Anglian Heights | 52 10N | 0 25E | 20 |
| *Eastbourne | 50 46N | 0 17E | 20 |
| *East C., Asia | 66 3N | 169 44W | 34 |
| *East C., N. Zd. | 37 40S | 178 30E | 38 |
| Easter I. | 27 8S | 109 24W | 3 |
| *Eastern Peninsula | 15 0N | 104 0E | 36 |
| Eastham | 53 24N | 2 58W | 20 |
| *East Head | 43 48S | 173 10E | 38 |
| East Liverpool (O.) | 40 40N | 80 35W | 13 |
| *East London, Cape Col. | 33 0S | 27 55E | 40 |
| *East Main Coast | 55 0N | 77 0W | 10 |
| *East Main, R. | 52 0N | 76 0W | 10 |
| *Easton | 40 45N | 75 11W | 13 |
| *Eastport | 44 54N | 67 0W | 13 |
| East Providence | 41 51N | 71 21W | 13 |
| East Saginaw | 43 26N | 83 53W | 13 |
| *East St. Louis | 38 36N | 90 10W | 13 |
| *Eau Claire, Wis. | 44 46N | 91 30W | 13 |
| EBAL, M. | 32 15N | 35 16E | 31 |
| Ebbw Vale | 51 46N | 3 11W | 20 |
| *Ebro, R. | 42 0N | 1 30E | 29 |
| Ecclefechan (13 *m.* *E.* Dumfries) | 55 3N | 3 16W | 21 |
| Eccles (4 *m.* *W.* Manchester) | 53 28N | 2 21W | 20 |
| Echmiadzin | 40 15N | 44 25E | 31 |
| Echuca | 36 8S | 144 48E | 39 |
| Ecija | 37 32N | 5 9W | 29 |
| Eck, Loch | 56 5N | 5 0W | 21 |
| *Ecuador | 3 0S | 75 0W | 18 |
| Edam | 52 31N | 5 3E | 24 |
| *Eday, I. | 59 12N | 2 47W | 21 |
| *Eddystone Lighthouse | 50 11N | 4 16W | 20 |
| Eden | 37 4S | 149 55E | 39 |
| Edenbridge | 51 12N | 0 3E | 20 |
| *Eden, R., Eng. | 54 50N | 2 45W | 20 |
| Eden, R., Sc. (Cupar) | 56 22N | 2 53W | 21 |
| EDESSA | 37 11N | 38 55E | 31 |
| Edfu | 24 59N | 32 50E | 40 |
| Edgbaston (*suburb* Birmingham) | 52 28N | 1 54W | 20 |
| *Edge Hill | 52 7N | 1 28W | 20 |
| *Edinburgh, T. and Co. | 55 57N | 3 11W | 21 |
| Edirneh (= *Adrianople) | 41 45N | 26 35E | 31 |
| *Edmonton, Can. | 53 30N | 113 55W | 10 |
| Ednam | 55 38N | 2 24W | 21 |
| Edo = Yedo = *Tokio | 35 40N | 139 48E | 37 |
| EDOM | 30 45N | 35 28E | 34 |
| EDREI | 32 40N | 36 2E | 31 |
| Egede's Land | 66 0N | 38 0W | 10 |
| *Eger | 50 5N | 12 19E | 27 |
| *Eger, R. | 50 22N | 13 35E | 27 |
| Egeri, L. | 47 6N | 8 36E | 23 |
| Egga | 8 46N | 6 37E | 40 |
| Egham | 51 26N | 0 33W | 20 |
| EGLON | 31 35N | 34 42E | 31 |
| *Egmont, C. | 39 20S | 173 42E | 38 |
| *Egmont, M. | 39 18S | 174 0E | 38 |
| Egremont | 54 29N | 3 32W | 20 |
| Egripo, I. (= Negroponte) | 38 40N | 24 0E | 31 |
| *Egypt | 27 0N | 32 0E | 40 |
| *Ehrenbreitstein | 50 22N | 7 38E | 26 |
| Eichstädt | 48 53N | 11 12E | 26 |
| *Eider | 51 20N | 9 8E | 26 |
| *Eider Canal | 54 22N | 9 43E | 26 |
| *Eifel | 50 17N | 6 40E | 26 |
| Eiger, M. (4 *m.* *N.E.* Jungfrau) | 46 35N | 8 1E | 23 |
| *Eigg, I. | 56 55N | 6 11W | 21 |
| *Eil, Loch | 56 50N | 5 15W | 21 |
| Einsiedeln | 47 7N | 8 44E | 23 |
| *Eisack, R. | 46 35N | 11 30E | 27 |
| *Eisenach | 50 59N | 10 19E | 26 |
| *Eisenerz | 47 33N | 14 51E | 27 |
| *Eisleben | 51 33N | 11 30E | 26 |
| *Ekaterinburg | 56 48N | 60 35E | 31 |
| Ekaterinodar (67 *m.* *E.N.E.* Novorassisk) | 45 3N | 38 53E | 31 |
| Ekaterinograd | 43 43N | 44 10E | 31 |
| *Ekaterinoslaf | 48 27N | 35 0E | 31 |
| EKRON | 31 52N | 34 49E | 31 |
| ELAH, VALLEY OF | 31 40N | 35 0E | 31 |
| *El Arish | 35 12N | 6 9W | 40 |
| *Elba, I. | 42 47N | 10 20E | 30 |
| *Elbe, R. | 51 25N | 13 12E | 26 |
| El Bekaa | 33 50N | 36 0E | 31 |
| *Elberfeld | 51 15N | 7 7E | 26 |
| *Elbeuf | 49 18N | 1 0E | 25 |
| *Elbing | 54 10N | 19 25E | 26 |
| *Elbruz, M. | 43 23N | 42 27E | 31 |
| *Elburz Ms. | 36 10N | 52 0E | 34 |
| *Elche (Vinalapó R.) | 38 15N | 0 40W | 29 |
| Elephanta, I. | 18 57N | 73 0E | 35 |
| *El Escorial | 40 34N | 4 7W | 29 |
| *Eleuthera, I. | 25 0N | 76 20W | 11 |
| *Elgin, U.S. (Ill.) | 42 4N | 88 15W | 13 |
| *Elgin, T. and Co. (LossieR.), Sc. | 57 39N | 3 19W | 21 |
| *El Golea, Oasis of, *Ins.* Alg. | 30 30N | 3 10E | 40 |
| *El Gran Chaco | 24 0S | 61 30W | 18 |
| *El-Haza | 27 0N | 49 0E | 34 |
| *El-Hejaz | 25 0N | 38 0E | 34 |
| Elie (5 *m.* *E.S.E.* Largo) | 56 12N | 2 50W | 21 |
| Elis and Achaia | 37 55N | 21 40E | 31 |
| *Elizabeth | 40 39N | 74 17W | 13 |
| Elizabeth, C. (Me.) | 43 38N | 70 14W | 13 |
| *Elizavetgrad | 48 32N | 32 18E | 31 |
| Elizavetpol. Gov. | 40 0N | 46 30E | 31 |
| El-Jezireh | 36 30N | 40 0E | 34 |
| El Jnf | 21 0N | 6 0W | 40 |
| El Kharjeh (= Khargeh) | 25 27N | 30 44E | 40 |
| Elkhart (Ind.) | 41 42N | 85 58W | 13 |
| Ellen, R. (Maryport) | 54 43N | 3 30W | 20 |
| *Ellesmere Land | 78 30N | 80 0W | 10 |
| Ellice Is. | 8 0S | 178 0E | 3 |
| Ellon | 57 22N | 2 3W | 21 |
| *Ellora | 20 0N | 75 11E | 35 |
| Ellsworth | 44 32N | 68 26W | 13 |
| *Elmira, N.Y. | 42 7N | 76 49W | 13 |
| El-Obeid | 13 10N | 30 40E | 40 |
| Elobi, I. | 0 57N | 9 30E | 40 |
| El Ordeb | 19 10N | 30 20E | 40 |
| *El Paso | 31 45N | 106 28W | 11 |
| *El Paso del Norte | 31 43N | 106 27W | 11 |


For additions to Index see page 32.

*Places distinguished by an asterisk (*) are marked on the Maps: the others not.*


| Name | Lat. | Long. | No of Map |
|---|---|---|---|
| *Elsass-Lothringen (= Alsace-Lorraine) | 48 0N | 7 0E | 26 |
| *Elsinore | 56 2N | 12 37E | 28 |
| Elster, White, R (Leipzig) | 51 28N | 11 55E | 26 |
| Elstow | 52 7N | 0 29W | 20 |
| *Elvas | 38 50N | 7 10W | 29 |
| *Ely | 52 23N | 0 14E | 20 |
| El Yemen = *Yemen | 15 0N | 43 30E | 31 |
| Elyria | 41 21N | 82 4W | 13 |
| *Emden | 53 22N | 7 12E | 26 |
| *Emerson, Can. | 49 1N | 97 10W | 10 |
| EMESA | 34 46N | 36 46E | 31 |
| *Emilia | 44 35N | 11 0E | 30 |
| Eminch, C. | 42 43N | 27 50E | 31 |
| Emmaville | 29 30S | 151 26E | 39 |
| Emmenthal | 46 55N | 7 45E | 23 |
| Emmerich | 51 51N | 6 15E | 26 |
| Emporia (Ks.) | 38 28N | 96 10W | 13 |
| *Ems | 50 21N | 7 43E | 26 |
| *Ems, R. | 52 45N | 7 15E | 26 |
| Emu B., Tas. | 41 0S | 145 50E | 39 |
| *Enara, L. | 69 10N | 28 10E | 31 |
| Enard, B. | 58 5N | 5 20W | 21 |
| Encounter B. | 35 50S | 138 50E | 39 |
| *Endeavour Strait, *Ins.* | 10 50S | 142 30E | 39 |
| Enderby Land, Antarctic Ocean | 67 30S | 44 0E | 2 |
| ENDOR | 32 39N | 35 22E | 31 |
| Enfield (Conn.) | 41 58N | 72 36W | 13 |
| Enfield (Eng.) | 51 40N | 0 6W | 20 |
| *Engadine, Lr. | 46 48N | 10 17E | 23 |
| *Engadine, Upr. | 46 33N | 9 55E | 23 |
| EN-GEDI | 31 29N | 35 22E | 31 |
| *England, New | 43 0N | 72 0W | 13 |
| *English Channel | 50 0N | 2 0W | 25 |
| Enkhuysen or Enkhuizen | 52 42N | 5 17E | 24 |
| Ennerdale | 54 32N | 3 28W | 20 |
| *Ennis | 52 50N | 9 1W | 22 |
| *Enniscorthy | 52 31N | 6 32W | 22 |
| *Enniskillen | 54 21N | 7 38W | 22 |
| *Enns, R. | 47 35N | 14 20E | 27 |
| *Enschede | 52 13N | 6 53E | 24 |
| Entraygues | 44 37N | 2 34E | 25 |
| *Entre Douro e Minho (= Minho), Prov. | 41 30N | 8 20W | 29 |
| *Entre Rios, *Ins.* Arg. R. | 32 0S | 59 0W | 18 |
| *Entlibuch | 46 57N | 8 2E | 23 |
| Enzeli (*port of* Resht) | 37 31N | 49 32E | 31 |
| Eperies | 48 55N | 21 12E | 27 |
| *Epernay | 49 2N | 3 57E | 25 |
| EPHESUS | 37 57N | 27 20E | 31 |
| EPHRAIM, Tribe | 32 5N | 35 15E | 31 |
| Epinal (37 *m. S.S.E.* Nancy) | 48 10N | 6 26E | 25 |
| Epirus | 39 45N | 20 30E | 31 |
| Epping | 51 42N | 0 7E | 20 |
| *Epsom | 51 19N | 0 16W | 20 |
| *Equator Station | 0 0 | 18 0E | 40 |
| Ereildoun (Earlston) | 55 39N | 2 40W | 21 |
| Eregli or Erekli | 41 17N | 31 27E | 31 |
| *Erfurt | 51 0N | 11 1E | 26 |
| Ergeni Hs. | 47 0N | 44 45E | 31 |
| *Eriboll, Loch | 58 30N | 4 40W | 21 |
| *Erieht, Loch | 56 50N | 4 22W | 21 |
| *Erie | 42 8N | 80 5W | 13 |
| *Erie Canal | 43 0N | 75 0W | 13 |
| *Erie, L. | 42 0N | 81 30W | 13 |
| Eriskay, I. | 57 4N | 7 18W | 21 |
| *Erivan | 40 12N | 44 31E | 31 |
| *Erlangen | 49 36N | 11 1E | 26 |
| *Erlau | 47 55N | 20 22E | 27 |
| *Erne, R. | 54 0N | 7 27W | 22 |
| *Erne, Lough | 54 28N | 7 50W | 22 |
| Er Riad | 24 30N | 46 40E | 34 |
| *Er Rif Ms. | 34 40N | 4 30W | 40 |
| *Erris Hd. | 54 18N | 10 0W | 22 |
| Errol | 56 23N | 3 12W | 21 |
| Erromango, I. | 18 47S | 168 58E | 39 |
| *Erzerum | 39 57N | 41 12E | 31 |
| *Erzgebirge Ms. (4,000 Keilberg) | 50 30N | 13 25E | 26 |
| *Esberg = Esbjerg | | | |
| *Esbjerg | 55 28N | 8 30E | 28 |
| *Escaut, R. (*Fr.*) | 51 21N | 4 15E | 24 |
| Eschwege | 51 11N | 10 3E | 26 |
| *Escorial, El | 40 34N | 4 7W | 29 |
| Esdraelon Plain (= Val. of Jezreel) | 32 35N | 35 15E | 31 |
| *Esk, R. | 55 10N | 3 0W | 21 |
| Esk, R. (Mussel-burgh) | 55 56N | 3 2W | 21 |
| *Esk, North, R. | 56 52N | 2 40W | 21 |
| *Esk, South, R. | 56 45N | 3 0W | 21 |
| *Eskilstuna | 59 22N | 16 26E | 28 |
| Eski Saghra | 42 25N | 25 37E | 31 |
| Eskishehr | 39 43N | 30 30E | 31 |
| Esneh | 25 15N | 32 20E | 40 |
| Espichel, C. | 38 24N | 9 11W | 29 |
| Espiritu Santo, Prov. | 20 0S | 40 30W | 18 |
| Esquimault | 48 25N | 123 26W | 10 |
| Essek or Esseg = *Esseck | | | 27 |
| *Essen | 51 28N | 6 59E | 26 |
| *Essequibo, R., *Ins.* Gui. | 5 0N | 58 55W | 18 |
| *Essex, Co., Eng. | 51 41N | 0 30E | 20 |
| *Essling, *Ins.* | | | 27 |
| Esslingen | 48 44N | 9 19E | 26 |
| *Esthonia | 59 10N | 26 0E | 31 |
| *Estrella, Serra, da Serra) | Ms. (6,500 Malhão | | |
| | 40 20N | 7 0W | 29 |
| *Estremadura, Portugal | 39 0N | 8 40W | 29 |
| *Estremadura, Spain | 39 0N | 6 0W | 29 |
| *Eszek | 45 33N | 18 43E | 27 |
| Etchmiadzin = Echmiadzin | | | 31 |
| *Etive, Loch | 56 29N | 5 10W | 21 |
| *Etna M. | 37 45N | 15 0E | 30 |
| *Eton | 51 29N | 0 37W | 20 |
| Etropol | 42 45N | 23 3E | 31 |
| Etruria (1 *m. N.E.* upon-Trent) | Stoke-53 2N | 2 12W | 21 |
| *Etseh, R. | 46 38N | 10 40E | 23 |
| Ettrick, R. (Selkirk) | 55 34N | 2 49W | 21 |
| Eu | 50 2N | 1 25E | 25 |
| Eubœa | 38 30N | 24 0E | 31 |
| *Eufemia, G. of | 38 55N | 16 0E | 30 |
| *Euganean Hills, *Ins.* V | | | 30 |
| *Eugene City | 44 9N | 123 10W | 11 |
| *Eupatoria | 45 11N | 33 31E | 31 |
| Eupen | 50 37N | 6 3E | 26 |
| *Euphrates, R. (Birejik) | 34 30N | 41 0E | 31 |
| Eure, Dep. | 49 0N | 1 0E | 25 |
| *Eure, R. | 48 45N | 1 25E | 25 |
| Eure et Loir, Dep. | 48 30N | 1 20E | 25 |
| Eureka | 39 34N | 115 56W | 11 |
| Eutin | 54 8N | 10 35E | 26 |
| *Euxine = Black Sea | | | 19 |
| *Evans Pass | 41 10N | 105 35W | 11 |
| *Evansville | 38 0N | 87 46W | 13 |
| *Everest, M. | 27 59N | 87 0E | 35 |
| *Everglades | 26 0N | 80 30W | 11 |
| *Evesham | 52 5N | 1 56W | 20 |
| *Evora | 38 35N | 7 52W | 29 |
| *Evreux | 49 1N | 1 9E | 25 |
| *Ewe, Loch | 57 50N | 5 40W | 21 |
| *Exe, R. | 50 55N | 3 30W | 20 |
| *Exeter | 50 43N | 3 31W | 20 |
| *Exmoor (1,707 Beacon) | Dunkery 51 10N | 3 38W | 26 |
| *Exmouth | 50 37N | 3 23W | 20 |
| *Exmouth, G. | 22 0S | 114 10E | 39 |
| *Eyder = EiderR. | 54 20N | 9 0E | 26 |
| Eye | 52 19N | 1 10E | 20 |
| Eylau or Eilau, Preussisch | 54 22N | 20 40E | 26 |
| *Eyre, L. | 28 30S | 137 30E | 39 |
| Eyre's Peo. | 34 30S | 135 30E | 39 |
| Ezo, I. = *Yezo | 43 30N | 143 0E | 37 |
| Fad, Loch (I. Bute) | 55 49N | 5 4W | 21 |
| *Faemund, L. = Femun | | | 28 |
| *Faenza | 44 15N | 11 55E | 30 |
| *Fahlun = Falun | 60 35N | 15 37E | 28 |
| *Fair Hd. | 55 13N | 6 8W | 22 |
| *Fair I. | 59 33N | 1 38W | 21 |
| *Fairweather, M. | 58 54N | 137 38W | 10 |
| *Faizabad, Afg. | 37 8N | 70 39E | 35 |
| Faizabad, India | 26 47N | 82 11E | 35 |
| *Falaise | 48 56N | 0 11W | 25 |
| *Falkirk | 56 0N | 3 48W | 21 |
| *Falkland | 56 16N | 3 13W | 21 |
| *Falkland Is. | 51 35S | 60 0W | 18 |
| *Fall River | 41 40N | 71 10W | 13 |
| *Falmouth, Eng. | 50 9N | 5 5W | 20 |
| Falmouth, Jam. | 18 30N | 77 40W | 9 |
| False B. | 34 13S | 18 40E | 40 |
| Falset (29 *m. W. by N.* Tarragona) | | | 29 |
| *Falster, I. | 54 48N | 12 0E | 28 |
| Falsterbo | 55 23N | 12 49E | 28 |
| *Falun | 60 35N | 15 30E | 28 |
| Famagusta | 35 7N | 33 57E | 31 |
| *Famun, Lake | 62 15N | 11 50E | 28 |
| Fannich, Loch | 57 40N | 5 0W | 21 |
| Fanning, I. | 4 0N | 159 40W | 3 |
| Fano | 43 51N | 13 1E | 30 |
| Farafrah, Oasis | 27 8N | 28 0E | 40 |
| Farcham | 50 50N | 1 10W | 20 |
| *Farewell, C., Greenland | 60 0N | 43 54W | 10 |
| *Farewell, C., N. Zd. | 40 30S | 172 40E | 38 |
| Farewell Spit | 0 33S | 173 2E | 38 |
| *Fargo | 46 51N | 96 49W | 13 |
| Faribault | 44 20N | 93 14W | 13 |
| *Farn Is. | 55 37N | 1 39W | 20 |
| *Farnham | 51 14N | 0 48W | 20 |
| Faro | 37 0N | 7 52W | 29 |
| Faro, C., Sic. | 38 17N | 15 39E | 30 |
| *Faroe Is. | 62 0N | 7 0W | 19 |
| Farsistan or Fars | 29 45N | 52 30E | 34 |
| Fasher (Dar For) | 13 47N | 25 28E | 40 |
| *Fasboda | 9 52N | 32 17E | 40 |
| Father Point, *Ins.* | 48 31N | 68 28W | 9 |
| *Faucille, Col de la | 46 24N | 6 2E | 23 |
| *Faucilles, Ms. | 48 13N | 6 16E | 25 |
| Fauresmith | 29 49S | 25 20E | 40 |
| *Faversham | 51 19N | 0 52E | 20 |
| Fayum, Medinet-el, *Ins.* | 29 22N | 30 55E | 40 |
| Fazokl | 11 15N | 35 12E | 40 |
| *Fecamp | 49 46N | 0 22E | 25 |
| *Fehmarn, I. | 54 28N | 11 10E | 26 |
| Feldkirch | 47 13N | 9 36E | 23 |
| *Fens, The | 52 30N | 0 10W | 20 |
| Feodosia | 45 0N | 35 30E | 31 |
| Ferghana | 41 30N | 72 0E | 31 |
| *Fermanagh, Co. | 54 21N | 7 38W | 22 |
| *Fermoy | 52 8N | 8 15W | 22 |
| *Fern Is. | 55 37N | 1 39W | 20 |
| Fernando do Noronha, I. | 3 50S | 32 25W | 18 |
| *Fernando Po | 3 30N | 8 47E | 40 |
| *Ferrara | 44 50N | 11 39E | 30 |
| Ferro, I. | 27 42N | 18 0W | 46 |
| Ferro, Merid. of | *lon.* 17° 39′ 45″ W | | |
| *Ferrol | 43 29N | 8 15W | 29 |
| Ferryport-on-Craig or Tayport | 56 27N | 2 49W | 21 |
| Feshn | 28 19N | 30 55E | 40 |
| Fesole = Fiesole | | | |
| *Fetlar, I. | 60 36N | 0 51W | 21 |
| Fetteresso | 56 58N | 2 12W | 21 |
| *Fez (Sibu R.) | 34 0N | 4 53W | 40 |
| *Fezzan | 26 30N | 16 0E | 40 |
| *Fichtelgebirge Ms. | 50 8N | 12 0E | 26 |
| Fiesole (3 *m. N.E.* Florence) | 43 49N | 11 18E | 30 |
| *Fife, Co. | 56 15N | 3 10W | 21 |
| *Fife Ness, C. | 56 16N | 2 35W | 21 |
| Figeac | 44 36N | 2 1E | 25 |
| Figueira da Foz (*mouth of* Mondego R.) | 40 9N | 8 53W | 29 |
| Figueras | 42 15N | 2 54E | 29 |
| *Fiji Is. | | | 38 |
| Filey | 54 12N | 0 19W | 20 |
| Filibeh = *Philippopolis | 42 5N | 24 44E | 31 |
| *Findhorn, R. | 57 25N | 3 50W | 21 |
| Findlay | 41 3N | 83 40W | 13 |
| Findon or Finnan | 57 4N | 2 7W | 21 |
| Fingo Land | 32 0S | 28 0E | 40 |
| Finistère, Dep. | 48 15N | 4 0W | 25 |
| *Finisterre, C. | 42 53N | 9 20W | 29 |
| *Finke, R. | 25 0S | 134 0E | 39 |
| *Finland | 65 0N | 27 0E | 31 |
| *Finland, G. | 59 50N | 25 0E | 31 |
| Finmark | 70 0N | 24 0E | 31 |
| Finnan = Findon | | | 21 |
| *Finster-Aarhorn, M. | 46 32N | 8 7E | 23 |
| Finsterwalde | 51 37N | 13 40E | 26 |
| *Firenze, *It.* = Florence | | | |
| Fishguard | 52 0N | 4 56W | 20 |
| *Fitchburg | 42 35N | 71 48W | 13 |
| *Fitfull Head | 59 54N | 1 22W | 21 |
| *Fitzroy, R., Qd. | 23 10S | 150 0E | 39 |
| *Fitzroy, R., W. Aust. | 18 30S | 125 0E | 39 |
| *Fiume | 45 19N | 14 26E | 27 |
| Fiumicino | 41 46N | 12 20E | 30 |
| *Flamborough Head | 54 7N | 0 5W | 20 |
| *Flanders | 50 35N | 3 0E | 25 |
| *Flanders, E. | 51 5N | 3 55E | 24 |
| *Flanders, W. | 51 0N | 3 0E | 24 |
| *Flanoan Is. | 58 18S | 7 35W | 21 |
| *Fleetwood (Wyre R.) | 53 55N | 3 1W | 20 |
| *Flensburg | 54 47N | 9 28E | 26 |
| *Fleurus | 50 30N | 4 33E | 24 |
| Flinders I. | 40 0S | 148 0E | 39 |
| Flinders Passage | 19 0S | 148 0E | 39 |
| Flinders Ra. | 31 6S | 138 30E | 39 |
| *Flint, T. and Co., Wales | 53 15N | 3 8W | 20 |
| Flint, U.S. (Mich.) | 43 2N | 83 38W | 13 |
| *Flint, R., U.S. (Ga.) | 31 0N | 84 30W | 11 |
| *Flodden | 55 36N | 2 7W | 20 |
| *Florence | 43 46N | 11 20E | 30 |
| *Flores | 8 30S | 121 0E | 39 |
| Flores Sea | 7 30S | 120 0E | 39 |
| *Florida | 30 0N | 82 40W | 11 |
| *Florida Reef | 25 30N | 81 0W | 12 |
| *Florida, or Bemini, Str. of | 25 0N | 80 0W | 12 |
| *Flumendoso, R. | 39 40N | 9 20E | 30 |
| *Flushing, Neth. | 51 26N | 3 34E | 24 |
| Flushing, U.S. | 40 45N | 73 50W | 13 |
| *Fly, R. | 8 0S | 141 0E | 39 |
| Foclubers (R. Spey, 8 *m. E. by* S. Elgin) | 57 37N | 3 5W | 21 |
| *Foggia | 41 27N | 15 31E | 30 |
| *Foix | 42 57N | 1 36E | 25 |
| *Fo-kien | 26 45N | 118 0E | 36 |
| *Folkestone | 51 4N | 1 11E | 20 |
| *Fond du Lac | 43 50N | 88 29W | 13 |
| *Fonseca, G. | 13 0N | 87 45E | 12 |
| *Fontainebleau | 48 24N | 2 40E | 25 |
| *Fontanabia | 43 21N | 1 45W | 29 |
| *Fontenoy | 50 34N | 3 30E | 24 |
| *Foochow = Fuchau | | | |
| Forcados (in N. Niger delta, one of the Niger mouths) | 5 23N | 5 25E | 40 |
| Forchheim | 49 42N | 11 3E | 26 |
| Fordoun (10 *m. W.S.W.* Stonehaven) | 56 54N | 2 27W | 21 |
| *Foreland, N. | 51 22N | 1 26E | 20 |
| *Foreland, S. | 51 10N | 1 24E | 20 |
| *Forest Carpathian Ms. | 49 0N | 23 0E | 27 |
| *Forfar, T. & Co. | 56 39N | 2 53W | 21 |
| Forli, T. & Prov. | 44 13N | 12 2E | 30 |
| *Formby Pt. | 53 31N | 3 6W | 20 |
| *Formentera, I. | 38 40N | 1 30E | 29 |
| *Formosa, I. | 23 30N | 121 0E | 36 |
| *Formosa Strait | 25 0N | 120 0E | 36 |
| *Forres | 57 37N | 3 37W | 21 |
| *Fort Albany | 52 0N | 82 0W | 10 |
| *Fortaleza (= Ceara) | 3 43S | 38 32W | 18 |
| *Fort Augustus | 57 8N | 4 41W | 21 |
| *Fort Bathurst | 13 15N | 16 40W | 40 |
| *Fort Benton | 47 52N | 110 40W | 11 |
| Fort Charter | 18 40S | 31 4E | 40 |
| *Fort Chimmo | 58 0N | 68 30W | 10 |
| *Ft. Chippewyan | 58 50N | 111 30W | 10 |
| *Fort Churchill | 58 45N | 94 10W | 10 |
| *Fort Colville | 48 35N | 117 50W | 11 |
| Forteviot | 56 21N | 3 32W | 21 |
| *Fort George | 57 35N | 4 4W | 21 |
| Fort Madison | 40 36N | 91 18W | 13 |
| *Ft. McPherson | 67 20N | 134 25W | 10 |
| *Fort Reliance | 64 15N | 139 30W | 10 |
| *Fort Resolution | 61 10N | 113 30W | 10 |
| Fort Salisbury | 17 53S | 31 0E | 40 |
| Fort Scott (Kan.), U.S. (88 *m. S.* Kansas City) | 37 49N | 94 45W | 13 |
| *Fort Selkirk | 62 45N | 137 30W | 10 |
| *Fort Severn | 56 0N | 89 15W | 10 |
| *Fort Simpson | 62 8N | 121 30W | 10 |
| *Fort St. Louis | 16 0N | 16 30W | 40 |
| *Fort Vermillion | 58 20N | 116 20W | 10 |
| *Fort Victoria | 53 20N | 77 50W | 10 |
| *Fort Wayne | 41 5N | 85 8W | 13 |
| *Fort William | 56 48N | 5 8W | 21 |
| Fort Worth | 32 45N | 97 12W | 11 |
| *Fort Yukon | 66 30N | 145 0W | 10 |
| *Forth, Firth of | 56 8N | 3 0W | 21 |
| *Forth, R. | 56 12N | 4 10W | 21 |
| *Fotheringay | 52 32N | 0 27W | 20 |
| *Foula, I. | 60 8N | 2 5W | 21 |
| Fountains Abbey (3 *m. S.W.* Ripon) | 54 7N | 1 34W | 20 |
| Fourmies (17 *m. W. by N.* Rocroy) | 50 1N | 4 38E | 25 |
| *Foveau Strait | 46 40S | 168 20E | 38 |
| Fowey (5 *m. E.* St. Austell) | 50 19N | 4 38W | 20 |
| *Fox Channel | 66 0N | 80 0W | 10 |
| *Fox Land | 65 30N | 76 0W | 10 |
| *Fox, R. | 44 30N | 88 0W | 13 |
| *Foyers, Fall of | 57 14N | 4 32W | 21 |
| *Foyle, Lough | 55 7N | 7 5W | 22 |
| *Foyle, R. | 54 55N | 7 42W | 22 |
| *Fragoso, Cayo | 22 45N | 79 30W | 12 |
| Framingham | 42 17N | 71 25W | 13 |


For additions to Index see page 32.

*Places distinguished by an asterisk (*) are marked on the Maps: the others not.*


| Name | Lat. | Long. | No of Map |
|---|---|---|---|
| Framlingham | 52 13N | 1 19E | 20 |
| *France, Isle of | 49 0N | 2 10E | 25 |
| *Frances, C. | 21 36N | 83 11W | 12 |
| *Franche Comté | 47 0N | 6 20E | 25 |
| *Franconia, Dis. | 49 45N | 11 0E | 26 |
| *Franconian Jura | 49 22N | 11 30E | 26 |
| *Frankfort = Frankfurt, Ger. | | | |
| *Frankfort (Ky.) | 38 13N | 84 52E | 13 |
| *Frankfurt (on the Main) | 50 7N | 8 41E | 26 |
| *Frankfurt (on the Oder) | 52 21N | 14 32E | 26 |
| Franklin | 41 24N | 79 51W | 13 |
| *Franz Josef Ld. | 80 30N | 58 0E | 34 |
| *Franz Joseph Fiord | 73 20N | 23 0W | 10 |
| *Frascati | 41 48N | 12 45E | 30 |
| *Fraser, R. | 51 30N | 122 20W | 10 |
| *Fraserburgh | 57 41N | 2 0W | 21 |
| *Frauenfeld | 47 33N | 8 54E | 23 |
| *Fray Bentos, *Ins.* Urug. | 33 5S | 58 20W | 18 |
| *Fredericia | 55 34N | 9 46E | 28 |
| Frederick, Md. | 39 26N | 77 24W | 13 |
| Fredericksburg | 38 20N | 77 28W | 13 |
| *Frederiksdal | 60 0N | 44 30W | 10 |
| *Fredericton, *Ins.* N. Br. | 45 56N | 66 45W | 9 |
| *Frederikshavn | 57 23N | 10 31E | 28 |
| *Fredrikshald | 59 8N | 11 26E | 28 |
| *Fredriksstad | 59 10N | 11 5E | 28 |
| Freeport, Ill. | 42 18N | 89 38W | 13 |
| *Free Town, *Ins.* S.L. | 8 29N | 13 14W | 40 |
| *Freiberg | 50 54N | 13 20E | 26 |
| *Freiburg, Ger. | 48 1N | 7 51E | 26 |
| *Freiburg (*Ger.*, *Fr.* Fribourg), Switz. | 46 48N | 7 9E | 23 |
| *Frejus | 43 25N | 6 49E | 25 |
| *Fremantle | 32 1S | 115 45E | 39 |
| Fremont, O. | 41 21N | 83 5W | 13 |
| Fremont's Peak | 43 8N | 109 39W | 11 |
| *Frenchman B. | 44 20N | 68 15W | 13 |
| French R. | 46 0N | 80 50W | 10 |
| *Fribourg (*Fr.* =Freiburg) | 46 48N | 7 9E | 23 |
| *Friedland | 50 56N | 15 3E | 27 |
| *Friendly Is. | 20 0S | 175 0W | 2 |
| *Friesland | 53 5N | 5 50E | 24 |
| *Frio, O., Af. | 18 0S | 11 55E | 40 |
| *Frio, C., S. Am. | 23 1S | 41 58W | 18 |
| *Frisches Haff | 54 30N | 19 40E | 26 |
| *Frobisher B. | 63 0N | 66 0W | 10 |
| Frome | 51 14N | 2 19W | 20 |
| *Frome, L. | 30 45S | 139 50E | 39 |
| Frome, R. (Dorchester) | 50 41N | 2 5W | 20 |
| *Frontera | 18 35N | 92 36W | 12 |
| Frosinone | 41 38N | 13 22E | 30 |
| *Fuca Strait (= San Juan de Fuca) | 48 30N | 124 0W | 10 |
| *Fuchau | 26 7N | 119 20E | 36 |
| *Fuenterrabia = Fontarabia | | | 29 |
| *Fuentes de Oñoro | 40 36N | 6 47W | 29 |
| *Fuji-no-yama, Fujisan, M. | 35 21N | 138 43E | 37 |
| Fulda | 50 32N | 9 40E | 26 |
| *Fulda, R. (☞ Hersfeld) | 51 0N | 9 40E | 26 |
| Funchal | 32 37N | 16 54W | 40 |
| *Fundy, Bay of | 45 0N | 66 0W | 10 |
| *Fünen, I. = Fyen | | | |
| *Fünfkirchen | 46 4N | 18 15E | 27 |
| *Fu-niu-shan Ms. | 33 40N | 112 0E | 36 |
| *Furka P. | 46 35N | 8 25E | 23 |
| Furness Abbey | 54 8N | 3 10W | 20 |
| *Fürth | 49 28N | 10 54E | 26 |
| Furth | 49 19N | 12 52E | 26 |
| *Fusan | 35 10N | 129 3E | 37 |
| *Fusiyama = Fuji-no-yama | | | 37 |
| *Fyen, I. | 55 20N | 10 20E | 28 |
| *Fyne, Loch | 56 7N | 5 15W | 21 |
| *Fyzabad = Faizabad (*H.*) | | | |
| Gablonz | 50 44N | 15 10E | 27 |
| *Gaboon, R. | 0 22N | 9 23E | 40 |
| Gabrova | 42 50N | 25 19E | 31 |
| GAD, Tribe | 32 17N | 35 43E | 31 |
| QADARA | 32 40N | 35 42E | 31 |
| Gador, Sierra de | 36 56N | 2 45W | 29 |
| *Gaeta | 41 12N | 13 34E | 30 |
| *Gaffe | 60 39N | 17 9E | 28 |
| *Gainsborough | 53 23N | 0 45W | 20 |
| *Gairdner, L. | 32 0S | 136 0E | 39 |
| Gairloch | 57 43N | 5 42W | 20 |
| *Galapagos Is. | 0 56S | 91 0W | 18 |
| *Galashiels (Gala Water) | 55 37N | 2 49W | 21 |
| *Galatz | 45 27N | 28 3E | 31 |
| *Galdhöppiggen | 61 38N | 8 16E | 28 |
| *Galena | 42 25N | 90 26W | 13 |
| *Galesburg | 40 56N | 90 28W | 13 |
| *Galicia, A.-H. | 49 0N | 23 0E | 27 |
| *Galicia, Sp. | 42 40N | 8 0W | 29 |
| Galician Plateau | 49 40N | 22 45E | 19 |
| GALILEE | 33 0N | 35 20E | 31 |
| GALILEE, SEA OF | 32 50N | 35 40E | 31 |
| Galion | 40 42N | 82 49W | 13 |
| *Galita, I. | 37 32N | 8 59E | 30 |
| *Galla Lands | 7 0N | 38 0E | 40 |
| *Gallatin, R. | 46 0N | 110 10W | 11 |
| *Galle, Point de | 6 1N | 80 12E | 35 |
| *Gallinas, Point | 12 25N | 71 44W | 18 |
| Gallipoli, It. | 40 3N | 17 56E | 30 |
| Gallipoli, Tur. | 40 24N | 26 37E | 31 |
| Gallipolis | 38 49N | 82 15W | 13 |
| *Galloway | 54 56N | 4 25W | 21 |
| *Galloway, Mull of | 54 38N | 4 51W | 21 |
| Galston | 55 37N | 4 19W | 21 |
| Galt | 43 23N | 80 20W | 13 |
| Galty Ms. | 52 23N | 8 5W | 22 |
| *Galveston | 29 19N | 94 50W | 11 |
| *Galway, T. and Co. | 53 16N | 9 3W | 22 |
| *Galway B. | 53 10N | 9 10W | 22 |
| *Gambia, R. | 13 28N | 15 0W | 40 |
| Gambier, M. | 37 52S | 140 45E | 39 |
| Gamtoos, R. | 33 15S | 24 0E | 40 |
| *Gand (*Fr.*) = Ghent | | | 24 |
| *Gandak, R. (*H.*) = Gonduk | | | 35 |
| Gandamak | 34 17N | 69 56E | 35 |
| *Gandu | 11 0N | 5 0E | 40 |
| *Ganges, R. | 25 20N | 87 30E | 35 |
| *Ganges Canal | 27 35N | 78 30E | 35 |
| Ganjam | 19 23N | 85 7E | 35 |
| Gard, Dep. | 44 0N | 4 10E | 25 |
| Gard, R. (*trib.* Rhone, *r. bk. below* Avignon) | 43 50N | 4 37E | 25 |
| *Garda, L. | 45 40N | 10 40E | 30 |
| Gardiner (Me.) | 44 13N | 69 44W | 13 |
| Gardner (Mass.) | 42 37N | 71 5W | 13 |
| Gare, Loch | 56 3N | 4 49W | 21 |
| *Gargano, M. | 41 48N | 16 5E | 30 |
| *Gargano Promontory | 41 52N | 16 12E | 30 |
| Garhwál, Dis. | 30 0N | 79 0E | 35 |
| Gariep, Kai (= *Orange R.) | 28 38S | 16 28E | 40 |
| *Garigliano, R. | 41 30N | 13 40E | 30 |
| Garioch, Dis. | 57 20N | 2 35W | 21 |
| *Garo Hills | 25 30N | 90 30E | 35 |
| *Garonne, R. | 44 35N | 0 34W | 25 |
| *Garry, R. | 56 46N | 4 5W | 21 |
| Garry, Loch | 56 48N | 4 15W | 21 |
| Gartsherrie | 55 53N | 4 3W | 21 |
| Gasa Land = Gaza Ld. | | | 40 |
| *Gascony | 43 45N | 0 0 | 25 |
| Gaspe, C., *Ins.* | 48 45N | 64 10W | 9 |
| *Gata, Sierra de | 40 20N | 6 30W | 29 |
| Gatehouse of Fleet | 54 53N | 4 12W | 21 |
| *Gateshead | 54 57N | 1 35W | 20 |
| GATH | 31 43N | 34 50E | 31 |
| *Gatineau, R. | 47 0N | 75 30W | 13 |
| Gatron | 24 57N | 15 9E | 40 |
| Gauhati (*H.*) | 26 8N | 91 48E | 35 |
| Gauritz, R. | 34 20S | 21 54E | 40 |
| Gavarnie | 42 45N | 0 1W | 25 |
| Gawler | 34 35S | 138 39E | 39 |
| *Gaya (*H.* = Gya) | 24 47N | 85 3E | 35 |
| GAZA | 31 30N | 34 26E | 31 |
| Gaza Land | 22 30S | 34 20E | 40 |
| Geddes | 43 6N | 76 11W | 13 |
| Gediz Chai, R. | 38 40N | 27 35E | 31 |
| Geelong | 38 8S | 144 21E | 39 |
| Geelvink B. | 3 0S | 135 0E | 39 |
| *Geestemünde | 53 32N | 8 35E | 26 |
| *Gefle = Gaffle | | | 28 |
| *Gelderland | 52 5N | 6 0E | 24 |
| *Gellivara | 67 20N | 20 50E | 31 |
| *Gemmi Pass | 46 25N | 7 37E | 23 |
| *Genappe | 50 37N | 4 27E | 24 |
| *Genesee R. | 43 0N | 77 50W | 13 |
| *Geneva, L. | 46 25N | 6 30E | 23 |
| Geneva, U.S. | 42 53N | 77 1W | 13 |
| *Geneva, T. and Canton, Switz. | 46 11N | 6 9E | 23 |
| *Genevra Pass | 44 57N | 6 43E | 25 |
| *Genil, R. = Jenil | 37 39N | 5 13W | 29 |
| *Gennargentu, M. | 40 1N | 9 19E | 30 |
| *Gennesareth, L. = Galilee, Sea of | | | |
| *Genoa | 44 24N | 8 53E | 30 |
| *Genoa, G. of | 44 0N | 9 0E | 30 |
| *Geographe Channel | 24 30S | 115 20E | 39 |
| *George, L. | 43 40N | 73 30W | 13 |
| *Georgetown, *Ins.* Gui. | 6 49N | 58 11W | 18 |
| *Georgetown, U.S. | 38 54N | 77 4W | 13 |
| *Georgia | 32 30N | 83 0W | 11 |
| *Georgia, Str. of | 49 30N | 124 0W | 10 |
| *Georgian B. | 45 0N | 81 0W | 13 |
| Gera | 50 52N | 12 5E | 26 |
| GERAR | 31 25N | 34 27E | 31 |
| GERIZIM, M. | 32 12N | 35 16E | 31 |
| Gerlsdorf Spitze (Tatra Ms. 8,700) | 49 20N | 20 17E | 27 |
| *German Ocean (= North Sea) | 55 0N | 3 0E | 19 |
| Germantown | 40 4N | 75 8W | 13 |
| *Gerona (Ter. R.) | 42 0N | 2 45E | 29 |
| Gers, Dep. | 43 40N | 0 35E | 25 |
| *Gers, R. | 44 8N | 0 40E | 25 |
| Gettysburg | 39 52N | 77 14W | 13 |
| *Ghadames | 30 5N | 9 14E | 40 |
| *Ghats (*H.*), Eng. (5,300 Galikonda) | 14 0N | 79 0E | 35 |
| *Ghats, Wn. (6,700 Mahabaleshwar; 6,100 Kudurimukha) | 16 0N | 74 0E | 35 |
| *Ghauts = Ghats (*H.*) | | | |
| Ghazipur | 25 35N | 83 35E | 35 |
| *Ghazoi | 33 34N | 68 32E | 35 |
| *Ghent | 51 3N | 3 44E | 24 |
| Ghilan, Prov. = Gilan | | | 34 |
| Ghilzai, Tribe | 33 0N | 68 0E | 34 |
| Ghizeh = Gizeh | | | 40 |
| GHOR, THE | 32 0N | 35 30E | 31 |
| Ghuznee = *Ghazni | | | 35 |
| *Giant Ms. (= Riesengebirge) | 50 50N | 15 0E | 26 |
| *Giant's Causeway | 55 14N | 6 30W | 22 |
| Giant's Kop | 29 22S | 29 25E | 40 |
| GIBEON | 31 51N | 35 10E | 31 |
| *Gibraltar | 36 7N | 5 21W | 29 |
| *Gibraltar, Strait of | 36 0N | 5 30W | 29 |
| *Giessen | 50 35N | 8 41E | 26 |
| Gifford (4 *m.* Haddington) | 55 54N | 2 44W | 21 |
| Gigha, I. | 55 42N | 5 45W | 21 |
| *Gijon | 43 33N | 5 40W | 29 |
| *Gila Desert | 33 0N | 113 0W | 11 |
| Gilan | 37 10N | 49 0E | 34 |
| Gilbert, R. | 19 0S | 143 20E | 39 |
| GILBOA, M. | 32 30N | 35 25E | 31 |
| GILEAD | 32 20N | 35 45E | 31 |
| GILEAD, M. | 32 4N | 35 46E | 31 |
| GILGAL | 31 51N | 35 30E | 31 |
| *Gilghit | 35 50N | 74 20E | 35 |
| *Gill, L. | 54 15N | 8 22W | 22 |
| *Gilolo, I. | 0 0 | 128 0E | 34 |
| Gippsland | 37 45S | 147 0E | 39 |
| *Girgenti | 37 17N | 13 32E | 30 |
| Gironde, Dep. | 44 50N | 0 30W | 25 |
| *Gironde, R. | 45 35N | 1 10W | 25 |
| *Girvan, T. (Girvau R.) | 55 14N | 4 51W | 21 |
| Gisborne | 37 29S | 144 37E | 39 |
| Gisborough or Guisbrough | 54 32N | 1 4W | 20 |
| *Giurgevo | 43 53N | 25 56E | 31 |
| Givet (20 *m.* *N.E.* Rocroy) | 50 11N | 4 47E | 25 |
| Gizeh | 30 1N | 31 16E | 40 |
| Gladbach | 51 13N | 6 25E | 26 |
| Gladstone | 23 50S | 151 20E | 39 |
| Glammis | 56 37N | 3 0W | 21 |
| *Glamorgan, Co. | 51 35N | 3 30W | 20 |
| *Glärnisch, M. | 47 0N | 9 0E | 23 |
| *Glarus, T. and Canton | 47 2N | 9 4E | 23 |
| *Glasgow | 55 52N | 4 17W | 21 |
| Glas Maol | 56 53N | 3 23W | 21 |
| Glasnevin (*suburb* Dublin) | 53 17N | 6 16W | 22 |
| *Glastonbury | 51 9N | 2 42W | 20 |
| Glenarm | 54 57N | 5 57W | 22 |
| *Glen Coe | 56 38N | 4 55W | 21 |
| Glencroe | 56 12N | 4 50W | 21 |
| *Glendalough | 53 1N | 6 20W | 22 |
| Glenelg, R. | 37 30S | 141 15E | 39 |
| Glenlivet, Dis. | 57 21N | 3 21W | 21 |
| Glenlnce | 54 53N | 4 48W | 21 |
| *Glenmore, Dis. | 57 0N | 4 55W | 21 |
| Glenorchy Val. | 56 24N | 4 56W | 21 |
| Glen's Falls | 43 18N | 73 34W | 13 |
| Glenshee, Spital of (19 *m. S.W. by S.* Crathie) | 56 48N | 3 28W | 21 |
| Glentilt | 56 50N | 3 46W | 21 |
| *Glockner, Gross, M. | 47 8N | 12 43E | 27 |
| *Glogau | 51 40N | 16 5E | 26 |
| *Glommen, R. | 61 0N | 11 30E | 28 |
| *Glossop | 53 27N | 1 58W | 20 |
| *Gloucester, T. and Co., Eng. | 51 52N | 2 15W | 20 |
| Gloucester, U.S. (Mass., 7 *m.* *N.E.* Salem) | 42 35N | 70 40W | 13 |
| Gloucester, U.S. (N.J.) | 39 57N | 75 7W | 13 |
| Gloversville | 43 4N | 74 22W | 13 |
| *Gmunden (Traun R.) | 47 56N | 13 45E | 27 |
| *Goa | 15 30N | 73 51E | 35 |
| *Goat Fell | 55 37N | 5 11W | 21 |
| *Gobi, Desert | 44 0N | 106 0E | 34 |
| Godalming | 51 11N | 0 35W | 20 |
| *Godavari, R. | 18 30N | 80 30E | 35 |
| *Goderich | 43 45N | 81 43W | 13 |
| *God Haven = Godthaab | | | 10 |
| Godmanchester (1 *m. S.E.* Huntingdon) | 52 19N | 0 10W | 20 |
| *Godthaab | 64 10N | 51 46W | 10 |
| Godwin Austen, M. (28,250) | 35 53N | 76 40E | 35 |
| *Gogebic Ra. | 46 30N | 90 0W | 13 |
| *Gogra, R. | 26 0N | 84 0E | 35 |
| Goil, Loch | 56 7N | 4 54W | 21 |
| Gok-cha, L. | 40 25N | 45 30E | 31 |
| GOLAN | 32 53N | 35 50E | 31 |
| *Golconda | 17 22N | 78 26E | 35 |
| *Gold Coast | 5 0N | 1 0W | 40 |
| *Golden B. | 40 40S | 172 50E | 38 |
| Gold Hill (Nev.) | 39 18N | 119 43W | 11 |
| *Gold Range | 51 0N | 118 35W | 10 |
| *Golea, El., *Ins.* Alg. | 30 30N | 3 10E | 40 |
| *Goletta | 36 48N | 10 18E | 30 |
| *Golfo Dulce | 8 25N | 83 15W | 12 |
| Golspie | 57 58N | 3 58W | 21 |
| Gomanton | 5 35N | 118 9E | 36 |
| Gombrun, Gombroon, or Bender Abbas, Persia (*opp.* Ormuz) | 27 10N | 56 17E | 34 |
| GOMORRAH | 31 42N | 35 24E | 31 |
| *Gomul (*H.* Gumal) | 32 10N | 69 30E | 35 |
| Gonave, I. | 18 45N | 73 0W | 9 |
| Gondar | 12 35N | 37 31E | 40 |
| *Gondokoro | 4 54N | 31 28E | 40 |
| Goodenough B. | 9 50S | 149 45E | 39 |
| *Good Hope, C. of | 34 21S | 18 29E | 40 |
| Goodwin Sands | 51 19N | 1 35E | 20 |
| *Goole | 53 42N | 0 54W | 20 |
| Goolwa | 35 27S | 138 50E | 39 |
| Goreum = Gorin chem | | | 24 |
| *Goree, I. and F. | 14 39N | 17 24W | 40 |
| *Gorgona, I. | 43 25N | 9 55E | 30 |
| Gorinchem | 51 49N | 4 59E | 24 |
| *Görlitz (Neisse R.) | 51 9N | 14 57E | 26 |
| *Goro Sea, *Ins.* Fiji Is. | 18 0S | 180 0 | 38 |
| Gort | 53 4N | 8 49W | 22 |
| *Görz and District | 45 57N | 13 36E | 27 |
| Goshen, U.S. (Ind.) | 41 35N | 85 50W | 13 |
| *Gosport | 50 48N | 1 8W | 20 |
| *Göta Canal | 58 32N | 16 0E | 28 |
| *Göta-rike | 57 25N | 14 30E | 28 |
| *Göta, R. | 58 0N | 12 10E | 28 |
| *Göteborg | 57 39N | 11 58E | 28 |
| *Gotha | 50 56N | 10 42E | 26 |
| Gotham | 52 53N | 1 12W | 20 |
| *Gothenburg = Göteborg | | | |
| *Gottingen | 51 35N | 9 56E | 26 |
| *Gottland = Göta-rike | | | |
| *Gottland, I. | 57 30N | 18 30E | 28 |
| Gouda | 52 1N | 4 42E | 24 |
| Goulburn | 34 45S | 149 38E | 39 |
| Goulburn, R. | 36 30S | 145 25E | 39 |
| Gourock (2 *m. below* Greenock) | 5 58N | 4 50W | 21 |
| Gowhatty (*H.* Gauhati) | 26 8N | 91 41E | 35 |
| *Gowrie, Carse of | 56 25N | 3 15W | 21 |
| Goyaz, City and Prov. | 16 5S | 50 30W | 18 |
| *Gozo, I. | 36 0N | 14 15E | 30 |
| Graaf Reinet, T. and Div. | 32 14S | 24 33E | 40 |
| *Gracia a Dios, C. | 15 0N | 83 12W | 12 |
| *Gradisca | 45 54N | 13 30E | 27 |
| Grafton | 29 35S | 152 55E | 39 |
| Graham Land | 63 0S / 68 0S | 61 0W / 68 0W | 2 |
| *Grahamstown | 33 18S | 26 30E | 40 |
| Grammichele | 37 12N | 14 39E | 30 |
| Grampian Ms., Aust. | 37 25S | 142 24E | 39 |
| *Grampian Ms., Sc. | 56 55N | 4 0W | 21 |
| Gran (*mouth of* Gran R.) | 47 46N | 18 43E | 27 |


For additions to Index see page 32.

*Places distinguished by an asterisk (*) are marked on the Maps: the others not.*


| Name | Lat. | Long. | No of Map |
|---|---|---|---|
| *Gran, R. | 48 25N | 18 35E | 27 |
| *Granada, Nicaragua | 11 51N | 85 56W | 12 |
| *Granada, Sp. | 37 13N | 3 35W | 29 |
| *Gran Chaco, El | 24 0S | 61 30W | 18 |
| *Grand Canal | 53 15N | 7 0W | 22 |
| Grand Canary | 28 0N | 15 30W | 40 |
| *Grand Cañon (Ariz.) | 36 0N | 113 0W | 11 |
| *Grand Cañon (Yellowstone Park) | 44 50N | 110 35W | 11 |
| Grand Cayman, I. | 19 17N | 81 23W | 9 |
| *Grand Coteau du Missouri | 49 0N | 104 0W | 10 |
| *Grand, R. | 39 0N | 108 0W | 11 |
| *Grande, Rio, or Motagua | 15 10N | 89 30W | 12 |
| *Grande, Rio | 12 0N | 14 0W | 40 |
| *Grande del Norte, Rio | 28 0N | 100 0W | 11 |
| *Grand Haven (Mich.) | 43 5N | 86 10W | 13 |
| *Grand Manitoulin I., Can. | 45 40N | 82 0W | 13 |
| *Grand Rapids (Mich.) | 42 58N | 85 41W | 13 |
| Grand Rapids (Wis.) | 44 23N | 89 47W | 13 |
| *Grandson | 46 49N | 6 38E | 23 |
| *Grangemouth (Carron R.) | 56 2N | 3 42W | 21 |
| *Granja, La = S. Ildefonso | 40 57N | 3 59W | 29 |
| *Gran Sasso d'Italia | 42 26N | 13 39E | 30 |
| *Grantham | 52 55N | 0 38W | 20 |
| *Grant Land | 82 0N | 75 0W | 10 |
| Granton (*suburb* Edinburgh) | 55 59N | 3 14W | 21 |
| *Granville | 48 50N | 1 34W | 25 |
| Grasmere | 54 28N | 3 1W | 20 |
| Grasse | 43 37N | 6 55E | 25 |
| *Gratz | 47 4N | 15 24E | 27 |
| *Graubünden (*Ger.*) = Grisons (*Fr.*) | | | |
| Gravelines | 51 0N | 2 7E | 25 |
| Gravelotte | 49 7N | 6 2E | 25 |
| *Gravenhage, 's (*Dut.*) = The Hague | | | |
| *Gravesend | 51 25N | 0 22E | 20 |
| *Gray's Pk., Col. | 39 45N | 105 42W | 11 |
| *Great Abaco I. | 26 30N | 77 10W | 11 |
| *Great Australian Bight | 33 30S | 130 0E | 32 |
| *Great Bahama Bank | 23 30N | 78 0W | 12 |
| *Great Bahama I. | 26 45N | 78 30W | 11 |
| *Great Bank, *Ins.* | 16 0N | 52 0W | 9 |
| *Great Bank of Buena Esperanza | 20 30N | 78 0W | 12 |
| *Great Barrier I. | 36 14S | 175 22E | 38 |
| *Great Barrier Reef | 18 0S | 147 0E | 39 |
| *Great Basin, The | 40 30N | 117 0W | 11 |
| *Great Bear L. | 66 0N | 120 0W | 10 |
| *Great Dismal Swamp | 36 30N | 76 10W | 11 |
| *Great Falls, Missouri R. | 47 30N | 111 10W | 11 |
| Great Falls, Orange R. | 28 40S | 20 20E | 40 |
| *Great Fish B. | 16 35S | 11 46E | 40 |
| Great Fish R., Cape Col. | 33 30S | 27 0E | 40 |
| *Great Fish R., N. Amer. | 65 45N | 100 0W | 10 |
| *Great Grimsby | 53 34N | 0 5W | 20 |
| *Great Kanawha, R. | 38 0N | 81 0W | 13 |
| Great Karroo | 32 50S | 22 30E | 40 |
| *Great Kei R. | 32 40S | 28 24E | 40 |
| Great Lake, Tas. | 41 53S | 146 44E | 39 |
| *Great Miami, R. | 39 30N | 84 30W | 13 |
| *Great Namaqua Land | 25 0S | 17 30E | 40 |
| *Great Ormes Hd. | 53 20N | 3 51W | 20 |
| *Great Salt L. | 41 0N | 112 30W | 11 |
| Great Sandy I. | 25 0S | 153 10E | 39 |
| *Great Sea Reef, *Ins.* Fiji | 16 20S | 178 30E | 38 |
| *Great Slave L. | 61 30N | 112 0W | 10 |
| *Great Victoria Desert | 28 0S | 126 0E | 39 |
| *Great Wall of China | 39 40N | 111 0E | 36 |
| Great Winterberg | 32 18S | 26 18E | 40 |
| Great Zwartebergen | 33 20S | 23 30E | 40 |
| *Gredos, Sierra de (8,750 Plaza de Almanzor) | 40 20N | 5 0W | 22 |
| Greely Fiord | 80 40N | 80 0W | 10 |
| *Green B. | 45 10N | 87 30W | 13 |
| *Green Bay, T. | 44 31N | 87 59W | 13 |
| Green I. | 42 58N | 73 45W | 13 |
| *Green Ms. (4,400 M. Mansfield) | 44 30N | 72 50W | 13 |
| *Green R. | 39 30N | 110 0W | 11 |
| Greencastle (*4m. N.E.* Moville) | 55 13N | 6 59W | 22 |
| *Greenland | 72 0N | 40 0W | 10 |
| *Greenland Sea | 63 0N | 35 0W | 10 |
| Greenlaw | 55 43N | 2 27W | 21 |
| *Greenock | 55 56N | 4 48W | 21 |
| *Greenore | 54 3N | 6 7W | 22 |
| Greenville | 34 50N | 82 24W | 11 |
| *Greenwich, Eng. | 51 28N | 0 0 | 20 |
| Greenwich, U.S. (Conn.) | 41 3N | 73 38W | 13 |
| *Greifswalde | 54 5N | 13 21E | 26 |
| Grenada, I. | 12 5N | 61 40W | 9 |
| Grenadines, Is. | 12 45N | 61 15W | 9 |
| *Grenoble | 45 11N | 5 45E | 25 |
| *Gretna Green | 55 0N | 3 3W | 21 |
| *Greyerz (*Ger.*) = Gruyère (*Fr.*) | | | |
| *Greymouth | 42 30S | 171 13E | 38 |
| *Greytown | 10 55N | 83 42W | 12 |
| *Grijalva, R. | 18 0N | 93 0W | 12 |
| *Grimsel Pass | 46 34N | 8 20E | 23 |
| *Grimsby, Great | 53 34N | 0 5W | 20 |
| *Grinnell Land | 81 0N | 75 0W | 10 |
| Griqua Land, East | 30 45S | 28 40E | 40 |
| Griqua Land, West | 28 30S | 23 20E | 40 |
| *Grisnez, C. | 50 55N | 1 35E | 25 |
| *Grisons (*Fr.*, *Ger.* Graubünden) | 46 42N | 9 30E | 23 |
| *Grodno | 53 45N | 24 0E | 31 |
| *Groningen, T. and Prov. | 53 13N | 6 35E | 24 |
| Groote Eylandt, I. (G. Carpentaria) | 13 57S | 136 42E | 39 |
| *Grossa, I. | 44 0N | 15 0E | 27 |
| Grosseto | 42 45N | 11 6E | 30 |
| *Gross Glockner | 47 8N | 12 43E | 27 |
| *Grosswardein | 47 2N | 21 55E | 27 |
| Groton | 41 22N | 72 4W | 13 |
| *Gruyere (*Fr.*, *Ger.* Greyerz) | 46 35N | 7 5E | 23 |
| *Guadalajara | 21 8N | 103 0W | 12 |
| *Guadalaviar, R. | 39 40N | 1 0W | 29 |
| *Guadalquivir, R. | 38 0N | 3 50W | 29 |
| *Guadalupe, I. | 29 0N | 118 20W | 9 |
| *Guadalupe, Sierra de (5,000 Cabeza del Moro) | 39 25N | 5 35W | 29 |
| *Guadarrama, Sierra de | 41 0N | 3 42W | 29 |
| *Guadeloupe, I. (4,900 Soufriere) | 16 15N | 61 35W | 9 |
| *Guadiana, R. (Ⓓ Mertola) | 39 0N | 4 26W | 29 |
| *Guaira, Falls of | 14 15S | 54 40W | 18 |
| Guam, I. | 23 25N | 144 39E | 3 |
| *Guanajuato | 21 0N | 100 48W | 12 |
| *Guanal, C. | 21 35N | 82 35W | 12 |
| *Guanape Is. | 8 0S | 79 30W | 18 |
| *Guardafui, C. | 11 50N | 51 16E | 40 |
| *Guatemala, T. and Rep. | 14 30N | 90 30W | 12 |
| *Guayaquil | 2 12S | 80 0W | 18 |
| *Guayaquil, G. | 3 0S | 80 40W | 18 |
| *Guaymas | 27 58N | 110 50W | 11 |
| Gubbin | 43 22N | 12 34E | 30 |
| Gubuluwayo | 20 8S | 28 53E | 40 |
| Gudbrandsdal, Dis. | 61 30N | 9 35E | 28 |
| *Guelderland = Gelderland | | | 24 |
| Guelph | 43 33N | 80 16W | 11 |
| *Guernsey, I. | 49 27N | 2 35W | 25 |
| *Guerrero, State | 17 40N | 100 0W | 12 |
| Guia (Grand Canary) | 28 10N | 15 43W | 40 |
| *Guiana, British | 5 0N | 59 0W | 18 |
| *Guiana, Dutch | 4 0N | 55 30W | 18 |
| *Guiana, French | 4 0N | 53 0W | 18 |
| *Guienne, Prov. | 45 0N | 1 0E | 25 |
| *Guildford | 51 14N | 0 34W | 20 |
| Guinea (Lower) | 4 0S | 12 0E | 40 |
| *Guinea (Upper) | 6 0N | 4 30W | 40 |
| *Guinea, Gulf of | 0 0 | 5 0E | 40 |
| Guisbrough | 54 32N | 1 4W | 20 |
| Guise | 49 52N | 3 36E | 25 |
| *Gujarat | 22 40N | 72 0E | 35 |
| *Gumal P. (*H.*) = Gomal | | | 35 |
| Gumbinnen | 54 35N | 22 10E | 26 |
| *Gumti, R. | 26 25N | 82 0E | 35 |
| Gundagai | 35 3S | 148 5E | 39 |
| Gundamuck = Gandamak | | | |
| *Gunduk, R. (*H.* Gandak) | 26 30N | 84 30E | 35 |
| *Guzerat = Gujarat (*H.*) | | | 35 |
| *Gwalior | 26 18N | 78 10E | 35 |
| Gwennap | 50 13N | 5 10W | 20 |
| *Gya (*H.* Gaya) | 24 50N | 85 3E | 35 |
| *Gyldenlöve Fiord | 64 10N | 41 0W | 10 |
| Gympie | 26 0S | 152 35E | 39 |
| *Haarlem | 52 22N | 4 40E | 24 |
| *Haarlem Lake, Bed of the | 52 17N | 4 43E | 24 |
| Hause, R. (Osnabrück) | 52 48N | 7 18E | 26 |
| Hackensack (12 *m. N.* Jersey City) | 40 53N | 74 3W | 13 |
| *Haast Pass | 44 0S | 169 30E | 38 |
| *Haddington, T. & Co. (Tyne R.) | 55 57N | 2 47W | 21 |
| Hadendoa, Tribe | 17 30N | 36 30E | 40 |
| Hadersleben | 55 15N | 9 30E | 26 |
| *Hadramaut | 16 0N | 51 0E | 34 |
| Hafod | 52 21N | 3 47W | 20 |
| Hagerstown | 39 39N | 77 41W | 13 |
| *Hague, The (*Dutch*, 's Gravenhage) | 52 4N | 4 20E | 24 |
| *Hague, C. de la | 49 43N | 1 57W | 25 |
| *Haidarabad (*H.* = Hyderabad) | | | 35 |
| Hai-dzuong | 20 54N | 106 18E | 36 |
| Hai-fong (55 *m. E. by S.* Hanoi) | 20 52N | 106 39E | 36 |
| Hai-phong = Hai-fong | | | |
| *Haiti = Hayti | | | 9 |
| Haj Route | 29 0N | 36 30E | 34 |
| *Hakodate | 41 47N | 140 43E | 37 |
| *Halberstadt | 51 54N | 11 0E | 26 |
| *Haleh | 36 10N | 37 0E | 31 |
| Hales Owen (*4m. S.S.E.* Dudley) | 52 26N | 2 3W | 20 |
| HALICARNASSUS | 37 3N | 27 37E | 31 |
| *Halifax, Eng. | 53 41N | 1 50W | 20 |
| *Halifax, *Ins.* N.S. | 44 39N | 63 40W | 9 |
| *Hall, A.-H. | 47 10N | 11 20E | 27 |
| Hall, Ger. | 49 6N | 9 43E | 26 |
| *Hall Land | 81 0N | 55 0W | 10 |
| *Halle | 51 29N | 11 59E | 26 |
| Hallein (Ⓓ Salzach) | 47 42N | 13 5E | 26 |
| Halmahera, I. = *Gilolo | 1 0N | 128 0E | 34 |
| *Halmstad | 56 40N | 12 51E | 27 |
| Haltwhistle | 54 57N | 2 28W | 20 |
| Ham | 49 45N | 3 2E | 25 |
| *Ham, W. | 51 31N | 0 1E | 20 |
| Hamadan | 34 50N | 48 20E | 34 |
| *Hamburg | 53 33N | 9 58E | 26 |
| Hami or Khamil | 42 45N | 93 30E | 36 |
| *Hamilton, Can. | 43 16N | 79 55W | 13 |
| *Hamilton, Sc. | 55 47N | 4 3W | 21 |
| Hamilton, U.S. (O.) | 39 24N | 84 30W | 13 |
| *Hamilton Inlet | 54 20N | 58 0W | 10 |
| Hamun | 51 40N | 7 50E | 26 |
| Hammamet, G. | 36 0N | 11 0E | 30 |
| *Hammerfest | 70 40N | 23 50E | 31 |
| *Hamoon or Hamun (*swamp in* Sistan) | 31 0N | 61 10E | 34 |
| Hampden, Mt. | 17 48S | 30 56E | 40 |
| *Hampshire or Hants, Co., Eng. | 51 0N | 1 30W | 20 |
| *Hampton Rds. | 37 0N | 76 10W | 13 |
| *Han, R. = Hankiang | | | 36 |
| Hanau | 50 9N | 8 55E | 26 |
| *Hangchau or Hangchow | 30 16N | 120 0E | 36 |
| *Han-hai or Dry Sea | 44 0N | 100 0E | 34 |
| *Hankau or Hankow | 30 40N | 114 12E | 36 |
| *Han-kiang, R. | 32 40N | 110 0E | 36 |
| *Hanley | 53 2N | 2 12W | 20 |
| *Hannibal | 39 40N | 91 24W | 13 |
| *Hanoi | 20 57N | 106 8E | 36 |
| *Hanover, T. and Prov. | 52 22N | 9 45E | 26 |
| *Hants = Hampshire | | | 20 |
| *Han-yang | 37 26N | 127 10E | 37 |
| Haparanda, Sw. (*opp.* Tornea) | 65 50N | 24 2E | 31 |
| HARAN | 33 28N | 36 33E | 31 |
| Harborg | 53 28N | 9 59E | 26 |
| *Hardanger Fjord | 59 45N | 5 40E | 28 |
| Hardwar (Ⓓ Ganges) | 29 55N | 78 13E | 35 |
| *Harfleur | 49 30N | 0 19E | 25 |
| *Haring Vliet, R. | 51 50N | 4 10E | 24 |
| Harlech | 52 52N | 4 8W | 20 |
| Harlingen (*at mouth of canal 17 m. W.* Leeuwarden) | 53 10N | 5 24E | 24 |
| *Harney's Pk. | 43 45N | 103 32W | 11 |
| Harper's Ferry (Shenandoah R.) | 39 20N | 77 50W | 13 |
| *Harrar | 8 45N | 42 35E | 40 |
| *Harris | 57 52N | 6 50W | 21 |
| *Harris Sd. | 57 43N | 7 5W | 21 |
| *Harrisburgh | 40 20N | 76 52W | 13 |
| Harrismith | 28 20S | 29 8E | 40 |
| *Harrow | 51 34N | 0 20W | 20 |
| *Harrowgate | 53 59N | 1 33W | 20 |
| *Hartfell (M.) | 55 24N | 3 23W | 21 |
| *Hartford | 41 45N | 72 40W | 13 |
| *Hartlepool | 54 41N | 1 10W | 20 |
| Hartley Hill | 18 30S | 30 24E | 40 |
| *Harvard, Mt. | 38 55N | 106 20W | 11 |
| *Harwich | 51 55N | 1 16E | 20 |
| *Harz or Hartz Ms. | 51 40N | 10 40E | 26 |
| Hasa, El (= *El Haza) | 25 0N | 50 0E | 34 |
| Hasbany, Nahr | 33 30N | 35 45E | 31 |
| Haslemere | 51 0N | 0 43W | 20 |
| Haslingden | 53 42N | 2 20W | 20 |
| Hasli Thal (*Val. of* Upper Aar) | 46 50N | 8 15E | 23 |
| *Hastings | 50 51N | 0 36E | 20 |
| *Hatteras, C. | 35 15N | 75 30W | 9 |
| *Hauraki, G. | 36 30S | 175 0E | 38 |
| HAURAN | 32 40N | 36 20E | 31 |
| *Haussa, Tribe | 13 0N | 7 0E | 40 |
| *Havana | 23 9N | 82 23W | 12 |
| Havant (*6m. N.E.* Portsmouth) | 50 50N | 0 58W | 20 |
| *Havel, R. | 52 39N | 12 25E | 26 |
| *Haverfordwest | 51 42N | 4 58W | 20 |
| *Haverhill | 42 47N | 71 4W | 13 |
| *Havre | 49 29N | 0 6E | 25 |
| *Hawaiian Is. (= *Sandwich Is.) | 21 0N | 157 0W | 9 |
| Hawaii (Sandwich Is.) | 19 28N | 155 38W | 9 |
| Hawarden or Harden | 53 11N | 3 1W | 20 |
| *Hawea, L. | 44 31S | 169 20E | 38 |
| Hawes Water | 54 30N | 2 46W | 20 |
| *Hawick | 55 25N | 2 48W | 21 |
| *Hawke Bay, Prov | 39 40S | 176 30E | 38 |
| *Hawke R. | 39 22S | 177 30E | 38 |
| Hawkesbury, R. | 33 35S | 151 15E | 39 |
| Hay | 34 35S | 144 54E | 39 |
| *Hayes Peninsula | 76 30N | 67 0W | 10 |
| *Hayes, R. | 55 0N | 94 0W | 10 |
| Hayil or Hail | 27 10N | 42 40E | 34 |
| *Hayti, I. | 19 0N | 72 0W | 9 |
| *Hayti Rep. | 18 20N | 73 0W | 9 |
| Hazareh, Tribe | 35 0N | 66 0E | 34 |
| Hazaribagh, T. and Dis. | 23 59N | 85 27E | 35 |
| Hazebrouck | 50 42N | 2 32E | 25 |
| Hazleton (*20 m. S. by W.* Wilkesbarre) | 40 58N | 75 59W | 13 |
| Heard, I. | 53 1S | 72 31E | 3 |
| *Hebrides, Is. | 57 50N | 7 0W | 21 |
| HEBRON | 31 31N | 35 7E | 31 |
| Heckmondwike (*2 m. N.W.* Dewsbury) | 53 43N | 1 40W | 20 |
| *Hector Pass | 44 44S | 168 10E | 38 |
| Hedjaz, El (= *El Hejaz) | | | 34 |
| Heidelberg, Ger. | 49 24N | 8 43E | 26 |
| Heidelberg, S.A. R. (*43 m. N.* Pretoria) | 26 26S | 29 1E | 40 |
| Heilbronn | 49 8N | 9 13E | 26 |
| *Hejaz, El | 25 0N | 40 0E | 34 |
| *Hekla, M. | 63 58N | 19 41W | 19 |
| *Helder | 52 57N | 4 45E | 24 |
| *Helena | 46 33N | 112 5W | 11 |
| *Helensburgh | 56 1N | 4 43W | 21 |
| *Helge, R. | 56 20N | 14 0E | 28 |
| *Helgoland or Helgoland, I. | 54 12N | 7 53E | 26 |
| Hellespont | 40 9N | 26 22E | 31 |
| *Hellevoetsluis | 51 49N | 4 10E | 24 |
| *Helmand (or Helmund), R. | 30 40N | 64 0E | 34 |
| *Helmsdale, R. | 58 8N | 3 50W | 21 |
| *Helsingborg | 56 4N | 12 39E | 28 |
| *Helsingfors | 60 15N | 24 57E | 31 |
| *Helsingör | 56 3N | 12 35E | 28 |
| Helston | 50 7N | 5 17W | 20 |
| *Helvellyn, M. | 54 31N | 3 2W | 20 |
| Hemel Hempstead | 51 45N | 0 28W | 20 |
| *Henares, R. | 40 55N | 3 0W | 29 |
| Henderson | 37 50N | 87 33W | 11 |
| Hengelo | 52 17N | 6 45E | 24 |
| Henley-in-Arden (*8 m. N.N.W.* Stratford-on-Avon) | 52 17N | 1 49W | 20 |

*Places distinguished by an asterisk (*) are marked on the Maps: the others not.*


| Name | Lat. | Long. | No of Map |
|---|---|---|---|
| Henley-on-Thames | 51 32N | 0 54W | 20 |
| *Henrietta Maria, C. | 55 0N | 82 30W | 10 |
| Henzada, T. and Dis. | 17 38N | 95 31E | 36 |
| *Herald Bank .. | 71 0N | 172 0W | 9 |
| *Herat | 34 28N | 62 9E | 34 |
| *Herault, R. | 43 30N | 3 30E | 25 |
| Herberton (128 m. S. Cooktown) .. | 17 21S | 115 17E | 39 |
| *HERCULANEUM, Ros., Ins. Naples .. | 40 47N | 14 22E | 30 |
| *Hereford, T. and Co. | 52 3N | 2 43W | 20 |
| Hergott Springs | 29 35S | 137 42E | 39 |
| *Heri-rud, R. .. | 34 40N | 61 0E | 34 |
| Herisau | 47 23N | 9 17E | 23 |
| Heristal or Herstal (2 m. below Liége) | 50 41N | 5 38E | 24 |
| *Hermannstadt | 45 48N | 24 8E | 27 |
| HERMON, M. | 33 24N | 35 47E | 31 |
| Hermupolis | 37 26N | 24 57E | 31 |
| HERMUS, R. | 38 40N | 27 35E | 31 |
| Hernad, R. (Kaschau) | 47 58N | 20 56E | 27 |
| Herne Bay | 51 22N | 1 7E | 20 |
| *Hernösand | 62 37N | 17 50E | 28 |
| *Herold Bank = Herald Bank | | | 9 |
| Herrnhut | 51 1N | 14 47E | 26 |
| Hersfeld (⊙ Fulda) | 50 52N | 9 41E | 26 |
| *Hertford, T. and Co. | 51 47N | 0 5W | 20 |
| *Hertogenbosch, 's (Dut. = Bois-le-duc, Fr.) .. | 51 42N | 5 18E | 24 |
| Hervey, B. | 25 0S | 152 45E | 39 |
| Hervey Is. = Cook Is. | 20 0S | 158 8W | 2 |
| *Herzegovina .. | 43 26N | 18 0E | 27 |
| HESHBON | 31 48N | 35 46E | 31 |
| *Hesse-Darmstadt, Grand Duchy of | 50 15N | 9 0E | 26 |
| *Hesse-Nassau, Prov. (Nassau-Hesse) .. | 51 0N | 9 0E | 26 |
| Heusden | 51 43N | 5 7E | 24 |
| *Hexham | 54 58N | 2 6W | 20 |
| *Hicacos, C. | 23 10N | 81 7W | 12 |
| *Hidalgo, State | 20 30N | 99 0W | 12 |
| *Hielmar, L. = Hjälmaren | 59 15N | 15 40E | 28 |
| *Hières = Hyères Is. | 43 0N | 6 15E | 25 |
| *Hierro = Ferro | 27 42N | 18 0W | 22 |
| Hildburghausen | 50 26N | 10 43E | 26 |
| Hildesheim | 52 8N | 9 58E | 26 |
| *Himálaya Ms. | 28 0N | 84 0E | 35 |
| Hinckley | 52 33N | 1 23W | 20 |
| Hind Head .. | 51 7N | 0 41W | 20 |
| *Hindu-Kush Ms. | 36 50N | 70 0E | 34 |
| Hinganghat .. | 20 33N | 78 52E | 35 |
| Hiogo (adjoining Kobe) | 34 40N | 135 12E | 37 |
| Hirado, I. | 33 20N | 129 37E | 37 |
| *Hissar, Ins. | | | 34 |
| *Hjälmaren, L. | 59 15N | 15 40E | 28 |
| Hlaing, branch of Irrawaddy Delta (Rangoon) | 16 32N | 96 20E | 36 |
| *Hoang Hai (= Hwang-hai) | 35 0N | 123 30E | 36 |
| *Hoang-ho, R. .. | 37 50N | 118 50E | 36 |
| *Hobart | 42 50S | 147 17E | 39 |
| Hoboken | 40 48N | 74 0W | 13 |
| *Hodeida | 14 40N | 42 54E | 40 |
| *Hof Gastein .. | 47 12N | 13 1E | 27 |
| *Hog's Back | 51 13N | 0 38W | 20 |
| *Hogue, Cape La | 49 44N | 1 16W | 25 |
| *Hohenlinden .. | 48 10N | 12 0E | 26 |
| *Hohenzollern, Princ. | 48 20N | 9 0E | 26 |
| *Hohe Tauern .. | 47 0N | 12 30E | 27 |
| *Hokitika | 42 46S | 170 58E | 38 |
| Holbeach | 52 49N | 0 1E | 20 |
| *Holderness | 53 50N | 0 10W | 20 |
| Hold-Mezö-Vasarhely | 46 27N | 20 25E | 27 |
| *Holland, N., Prov. | 52 35N | 4 44E | 24 |
| *Holland, S., Prov. | 52 0N | 4 30E | 24 |
| Hollandsch Diep | 51 42N | 4 32E | 24 |
| *Holsteinborg .. | 67 0N | 53 30W | 10 |
| *Holy I. (Ang.) | 53 16N | 4 37W | 20 |
| *Holy I. (Northd.) | 55 40N | 1 47W | 20 |
| *Holyhead | 53 18N | 4 37W | 20 |
| *Holyoke | 42 12N | 72 36W | 13 |
| Holytown | 55 50N | 4 0W | 21 |

| Name | Lat. | Long. | No of Map |
|---|---|---|---|
| *Holywell | 53 17N | 3 13W | 20 |
| *Homburg | 50 14N | 8 36E | 26 |
| *Homildon Hill | 55 33N | 2 4W | 20 |
| Homs | 34 46N | 36 46E | 31 |
| *Ho-nan, Prov. .. | 34 0N | 113 0E | 36 |
| Ho-nan, T. | 34 40N | 112 25E | 36 |
| Honda | 5 11N | 74 41W | 18 |
| *Hondo, I. = Honshin | | | |
| *Hondo, R. | 18 20N | 88 40W | 12 |
| *Honduras | 15 0N | 86 0W | 12 |
| *Honduras, Brit. | 17 0N | 89 0W | 12 |
| *Honduras, B. .. | 16 20N | 88 0W | 12 |
| *Honfleur | 49 25N | 0 13E | 25 |
| Hon-gai, B. | 20 58N | 107 3E | 36 |
| *Hong-Kong | 22 16N | 114 9E | 36 |
| *Honiton | 50 48N | 3 12W | 20 |
| *Honolulu | 21 18N | 157 51W | 9 |
| *Honshin | 36 0N | 138 0E | 37 |
| *Hood, M. | 45 22N | 121 30W | 11 |
| *Hooghly, R. (H. Hugli) | 22 0N | 88 0E | 35 |
| *Hook Hd. | 52 7N | 6 55W | 22 |
| *Hooker, M. | 52 18N | 118 5W | 10 |
| *Hoorn | 52 38N | 5 4E | 24 |
| *Hoosac, Mts. .. | 42 30N | 73 0W | 13 |
| *Hoosac Tunnel | 42 40N | 73 0W | 13 |
| Hoosic Falls .. | 43 55N | 73 20W | 13 |
| Hope, L. | 58 27N | 4 40W | 21 |
| Hopkinsville .. | 36 51N | 87 28W | 11 |
| HOR, M. | 30 19N | 35 25E | 34 |
| *Horn (North Cape) | 66 30N | 23 0W | 19 |
| *Horn, C. | 55 59S | 67 16W | 18 |
| Horncastle | 53 12N | 0 7W | 20 |
| Hornellsville .. | 42 21N | 77 43W | 13 |
| *Horsens | 55 52N | 9 50E | 28 |
| Horsham | 51 3N | 0 20W | 20 |
| *Hot Springs .. | 34 32N | 93 4W | 11 |
| Houghton-le-Spring | 54 51N | 1 28W | 20 |
| Hounslow | 51 28N | 0 22W | 20 |
| Housatonic, R. | 42 0N | 73 20W | 13 |
| *Houston | 29 55N | 95 24W | 11 |
| Howden | 53 45N | 0 52W | 20 |
| *Howe, C. | 37 31S | 150 0E | 39 |
| *Howrah | 22 38N | 88 17E | 35 |
| *Howth Hd. | 53 21N | 6 5W | 22 |
| *Hoy, I. | 58 50N | 3 18W | 21 |
| *Hsi-ngan-fu (= Si-ngan-fu) | 34 15N | 108 50E | 36 |
| Huallaga, R. (Cerro de Pasco) .. | 4 51S | 75 40W | 18 |
| Huancavelica (145 m. E.S.E. Lima) | 12 55S | 75 2W | 18 |
| Huanuco | 9 54S | 75 49W | 18 |
| *Huddersfield .. | 53 38N | 1 46W | 20 |
| *Hudson | 42 15N | 73 43W | 13 |
| *Hudson Bay .. | 60 0N | 88 0W | 10 |
| *Hudson, R. | 42 0N | 74 0W | 13 |
| *Hudson Strait .. | 62 0N | 70 0W | 10 |
| *Hué | 16 26N | 107 33E | 36 |
| *Huelva | 37 13N | 6 55W | 29 |
| *Huesca, T. and Prov. (Isuela R.) | 42 9N | 0 26W | 29 |
| Huescar | 37 48N | 2 45W | 29 |
| *Húgli, (H.) = Hooghly | | | 35 |
| *Huleh (= Waters of Merom) | 33 5N | 35 38E | 31 |
| *Hull (Hull R.), Eng. | 53 44N | 0 20W | 20 |
| Hull (Que.) | 45 27N | 75 43W | 13 |
| *Humber, R. .. | 53 33N | 0 0 | 20 |
| *Humboldt Gl. | 79 0N | 64 0W | 9 |
| *Humboldt B. .. | 40 47N | 124 10W | 11 |
| *Humboldt Mts. | 40 30N | 115 30W | 11 |
| *Humboldt R. .. | 41 10N | 118 0W | 11 |
| *Humboldt Sink | 39 50N | 118 30W | 11 |
| *Hu-nan, Prov. | 26 40N | 111 0E | 36 |
| *Hungary | 47 20N | 20 0E | 27 |
| Hungerford .. | 51 25N | 1 30W | 20 |
| Hunse, R. | 53 20N | 6 16E | 24 |
| *Hunsrück | 49 50N | 7 20E | 26 |
| *Hunstanton Pt. | 52 57N | 0 31E | 20 |
| Hunter, R. | 32 30S | 151 0E | 39 |
| Hunter, Port (Newcastle) | 32 55S | 151 45E | 39 |
| Huntingdon, U.S. (Penn.) | 40 32N | 77 59W | 13 |
| *Huntingdon, T. and Co., Eng. | 52 19N | 0 11W | 20 |
| *Huntly | 57 27N | 2 47W | 21 |
| Huntsville | 34 44N | 86 34W | 11 |
| Huon, R., Tas. | 43 5S | 146 30E | 39 |
| *Hu-pe | 31 30N | 112 30E | 36 |
| *Huron, L. | 45 0N | 82 30W | 13 |
| Hurst Castle (at the entrance to the Solent) .. | 50 42N | 1 32W | 20 |
| Hurunui, R. .. | 42 55S | 173 18E | 38 |
| Husum | 54 29N | 9 3E | 26 |
| *Huy | 60 32N | 5 15E | 24 |

| Name | Lat. | Long. | No of Map |
|---|---|---|---|
| Hwang-chau .. | 22 43N | 109 69E | 36 |
| *Hwang-hai | 36 0N | 124 0E | 36 |
| *Hwang-ho | 39 0N | 106 0E | 36 |
| *Hwei-chau | 23 1N | 114 30E | 36 |
| *Hwei-ho | 34 20N | 107 0E | 36 |
| Hyde Park, U.S. (Mass.) | 42 15N | 71 8W | 13 |
| *Hyderabad (H. Haidarabad) | 25 17N | 68 20E | 35 |
| *Hyderabad, T. and State | 17 22N | 78 30E | 35 |
| Hydra, I. | 37 19N | 23 28E | 31 |
| *Hyeres, Is. | 43 0N | 6 15E | 25 |
| *Hythe | 51 5N | 1 5E | 20 |
| Ibar, R. | 43 15N | 20 40E | 31 |
| *Ibo, Tribe, Ins. Gold Ct. | 6 0N | 7 0E | 40 |
| Ibrail or Ibraila (= Braila) | 45 17N | 27 55E | 31 |
| *Iça, R. (= Putumayo) | 2 30S | 70 0W | 18 |
| *Iceland | 65 0N | 18 0W | 19 |
| *I-chang (Hupe) | 30 48N | 111 32E | 36 |
| I-chang (Hu-nan, ⊙ near frontier) | 25 30N | 112 40E | 36 |
| *Icolmkill (= Iona), I. | 56 21N | 6 25W | 21 |
| IDA, M. | 35 13N | 24 47E | 31 |
| *Idaho | 44 0N | 114 0W | 11 |
| *Idria | 46 0N | 14 2E | 27 |
| *Iglau | 49 25N | 15 35E | 27 |
| *Iglawa, R. | 49 5N | 16 10E | 27 |
| *Iglesias | 39 17N | 8 32E | 30 |
| Iguaçu, R. | 22 37S | 43 24W | 18 |
| *Ij, R. | 52 22N | 5 0E | 24 |
| *Ijmuiden | 52 28N | 4 36E | 24 |
| *Ijssel, R. | 52 30N | 6 0E | 24 |
| *Ilchi (= Khotan) | 37 4N | 80 2E | 35 |
| *Ilfracombe | 51 12N | 4 7W | 20 |
| *Ili, R. | 45 0N | 76 0E | 34 |
| Ilkeston (8m. E.N.E. Derby) | 52 58N | 1 20W | 20 |
| *Ill, R. | 48 13N | 7 25E | 26 |
| Illawarra, L. .. | 34 33S | 150 33E | 39 |
| Ille-et-Vilaine, Dep. | 48 0N | 1 45W | 25 |
| *Iller, R. | 47 48N | 10 13E | 26 |
| Illimani, M. (S. Sorata) | 16 30S | 67 58W | 18 |
| *Illinois, R. | 40 30N | 90 0W | 13 |
| *Illinois, St. | 40 0N | 89 30W | 13 |
| *Illyria (former kingdom) | 46 15N | 14 0E | 27 |
| *Ilmen, L. | 58 20N | 31 20E | 31 |
| Ilmenau, R. .. | 53 24N | 10 11E | 26 |
| *Imandra, L. | 67 40N | 33 5E | 31 |
| Imbituba (ct. Brazil) | 28 17S | 48 40W | 18 |
| Imbros, I. | 40 10N | 25 49E | 31 |
| Imeritia, Dis. .. | 42 15N | 43 0E | 31 |
| Imola | 44 21N | 11 43E | 30 |
| *Imperial or Grand Canal | 35 0N | 117 30E | 36 |
| *Inch Cape Rock | 56 28N | 2 22W | 21 |
| Inchcolm, I. .. | 56 2N | 3 18W | 21 |
| *Inchkeith, I. .. | 56 2N | 3 8W | 21 |
| *Indian L. | 57 0N | 98 0W | 10 |
| *Indian Ocean .. | 15 0S | 75 0E | 40 |
| *Indian Ter. | 35 40N | 97 30W | 11 |
| *Indiana | 40 0N | 86 0W | 13 |
| *Indianapolis .. | 39 47N | 86 6W | 13 |
| *Indore | 22 45N | 75 50E | 36 |
| Indrapura Pk. | 2 10S | 100 45E | 34 |
| Indre, Dep. | 46 45N | 1 30E | 25 |
| *Indre, R. | 47 0N | 1 15E | 25 |
| *Indus, R. | 28 0N | 70 0E | 36 |
| Ingersoll | 43 5N | 80 55W | 11 |
| *Ingleborough, Hill | 54 10N | 2 24W | 20 |
| *Inglefield Gulf | 78 0N | 70 0W | 10 |
| *Inglefield Land | 78 30N | 65 0W | 10 |
| *Ingolstadt | 48 47N | 11 20E | 26 |
| Inhambane | 23 51S | 35 24E | 40 |
| *Inishowen Hd. | 55 14N | 6 55W | 22 |
| Inistioge (⊙ Nore) | 52 29N | 7 4W | 22 |
| *Inkpen Beacon | 51 21N | 1 30W | 20 |
| *Inn, R. | 47 30N | 12 0E | 27 |
| Innellan | 55 53N | 4 58W | 21 |
| Innerleithen .. | 55 35N | 3 5W | 21 |
| *Innsbruck | 47 17N | 11 20E | 27 |
| Inowrazlaw | 52 47N | 18 15E | 26 |
| Insch | 57 21N | 2 37W | 21 |
| *Inshan, Ms. | 40 45N | 110 0E | 36 |
| *Interlaken | 46 42N | 7 52E | 23 |
| *Inveraray | 56 13N | 5 5W | 21 |
| *Invercargill .. | 46 26S | 168 23E | 38 |
| Invergordon .. | 57 42N | 4 10W | 21 |
| Inverkeithing (4 m. S.E. Dunfermline) | 56 2N | 3 23W | 21 |

| Name | Lat. | Long. | No of Map |
|---|---|---|---|
| *Inverness, T. & Co. (Ness R.) | 57 28N | 4 13W | 21 |
| Inversnaid (L. Lomond) | 56 14N | 4 40W | 21 |
| Inverurie | 57 17N | 2 27W | 21 |
| Inyak (mouth of Delagoa Bay) | 26 30S | 33 0E | 40 |
| Iona, I. | 56 21N | 6 25W | 21 |
| Ionia | 42 59N | 85 3W | 13 |
| Ionian Is. | 37 30N | 20 30E | 31 |
| *Iowa City | 41 39N | 91 36W | 13 |
| *Iowa, R. | 41 40N | 91 35W | 13 |
| *Iowa, St. | 42 15N | 93 30W | 13 |
| Ipswich, Aust. | 27 32S | 152 33E | 39 |
| *Ipswich, Eng. .. | 52 4N | 1 9E | 20 |
| *Iquique | 20 12S | 70 0W | 18 |
| Irak Ajemi | 34 0N | 52 0E | 34 |
| Irak-Arabi | 32 0N | 46 0E | 34 |
| *Irawadi (H.) = Irrawaddy | | | 36 |
| *Irazu, Volc. | 10 1N | 83 55W | 12 |
| Irbit (100 m. W. N.W. Tyumen) | 57 29N | 63 4E | 31 |
| *Iremel, M. | 54 30N | 58 35E | 31 |
| *Irish Sea | 53 40N | 5 0W | 20 |
| *Irkutsk | 52 0N | 104 0E | 34 |
| *Iron Gate | 44 42N | 22 30E | 27 |
| Iron or Smoky Ms. | 35 30N | 84 0W | 11 |
| *Iron Mountain | 37 42N | 90 35W | 13 |
| Ironton | 38 35N | 82 39W | 13 |
| *Irrawaddy, R. .. | 20 0N | 95 0E | 36 |
| *Irtish, R. | 53 0N | 75 0E | 34 |
| Irun or Yrun .. | 43 19N | 1 47W | 29 |
| *Irvine (Irvine R.) | 55 36N | 4 39W | 21 |
| Irwell, R. | 53 30N | 2 20W | 20 |
| Isandlana | 28 24S | 30 38E | 40 |
| Isangila (r. bk. Congo) | 5 20S | 13 20E | 40 |
| *Isar, R. | 48 35N | 12 31E | 26 |
| Iscanderun = *Iskenderun | | | 31 |
| *Ischl | 47 44N | 13 35E | 27 |
| *Ischia, I., Ins. Naples (2,750 Epomeo) | 40 42N | 13 54E | 30 |
| *Iseo, L. d' | 45 42N | 10 5E | 30 |
| Isère, Dep. | 45 20N | 5 20E | 25 |
| *Isère, R. | 45 5N | 5 10E | 25 |
| Isfahan = *Ispahan | | | |
| *Ishim, R. | 52 30N | 67 30E | 34 |
| Ishpeming | 46 29N | 87 40W | 13 |
| *Isis (= Thames) R., Eng. | 51 46N | 1 16W | 20 |
| *Iskardo (H. = Skardo) | 35 12N | 75 35E | 35 |
| *Iskenderun | 36 35N | 36 9E | 31 |
| Isker, R. | 43 10N | 23 35E | 31 |
| Islamábád | 33 43N | 75 17E | 35 |
| *Islands, Bay of | 35 12S | 174 10E | 38 |
| Islay (7 m. N. Mollendo), S. Amer. | 17 0S | 72 5W | 18 |
| *Islay, I., Sc. | 55 45N | 6 15W | 21 |
| Isle of France = *Mauritius | 20 8S | 57 31E | 40 |
| *Isle of Thanet .. | 51 20N | 1 22E | 20 |
| *Isle of Wight .. | 50 40N | 1 20W | 20 |
| *Isle Royale | 48 0N | 89 0W | 13 |
| *Ismail | 45 22N | 29 0E | 31 |
| Ismailia | 30 35N | 32 18E | 40 |
| Ismid (at head of gulf, 60 m. N.E. Brussa) | 40 46N | 29 58E | 31 |
| Ismir = *Smyrna | 38 26N | 27 13E | 31 |
| Isonzo, R. (Gradisca) | 45 42N | 13 33E | 27 |
| *Ispahan | 32 34N | 51 44E | 34 |
| *Issik-Kul, L. .. | 42 25N | 78 30E | 34 |
| *Istria | 45 17N | 14 0E | 27 |
| *Itacolumi, M. .. | 20 24S | 43 22W | 18 |
| *Itasca, L. | 47 9N | 95 14W | 13 |
| *Itatiaia M., Ins. Coffee Reg. | 22 24S | 44 45W | 18 |
| *Itchen, R. | 51 0N | 1 20W | 20 |
| Ithaca, I., Greece | 38 25N | 20 40E | 31 |
| *Ithaca, U.S. .. | 42 25N | 76 32W | 13 |
| *Itimbiri, R. | 2 30N | 24 0E | 40 |
| ITURÆA | 33 10N | 36 0E | 31 |
| *Iviza | 39 0N | 1 30E | 29 |
| *Ivory Coast | 5 0N | 6 0W | 40 |
| *Ivry | 48 56N | 1 21E | 25 |
| *Jabalpur (H. = Jubbulpore) | 23 9N | 79 59E | 35 |
| JABBOK | 32 10N | 35 40E | 31 |
| JABESH GILEAD .. | 32 23N | 35 39E | 31 |
| *Jablunka Pass | 49 30N | 18 44E | 27 |
| *Jackson (Mich.) | 42 15N | 84 22W | 13 |
| *Jackson (Miss.) | 32 18N | 90 10W | 11 |
| Jackson (Tenn.) | 35 37N | 88 51W | 11 |
| *Jacksonville (Fla.) | 30 22N | 81 38W | 11 |
| Jacksonville (Ill.) | 39 45N | 90 15W | 13 |
| *Jacobabad | 28 18N | 68 30E | 35 |


For additions to Index see page 32.

*Places distinguished by an asterisk (•) are marked on the Maps: the others not.*


| Name | Lat. | Long. | No. of Map |
|---|---|---|---|
| •Jaen | 37 47N | 3 44W | 29 |
| Jaffa = JAPHO | | | 31 |
| Jagerndorf (11 m. N. W. Troppau) | 50 5N | 17 43E | 27 |
| •Jahde, The | 53 26N | 8 12E | 26 |
| Jaipur (H.) = •Jeypore | | | |
| Jalalabad | 34 27N | 70 28E | 35 |
| Jalandhar | 31 19N | 75 38E | 35 |
| •Jalapa | 19 31N | 96 58W | 12 |
| •Jalisco, State | 20 30N | 104 0W | 12 |
| •Jalon, R. | 41 20N | 1 40W | 29 |
| Jalpaiguri | 26 32N | 88 45E | 35 |
| •Jamaica (7,400 Blue Mtn. Peak), I. | 18 10N | 77 20W | 9 |
| •James, B. | 54 0N | 80 0W | 10 |
| •James, R. | 37 30N | 78 0W | 13 |
| •Jamestown | 42 7N | 79 16W | 13 |
| •Jammu (H. = Jummoo) | 32 44N | 74 54E | 35 |
| Jamna, R. = •Jumna (H.) | | | 35 |
| Janina (= Yanina) | 39 47N | 20 55E | 31 |
| •Jan Mayen (8,350 Beerenberg) | 71 0N | 8 0W | 19 |
| Janesville | 42 42N | 89 2W | 13 |
| •Japan Sea | 40 0N | 134 0E | 29 |
| JAPHO | 32 4N | 34 45E | 31 |
| •Jardines de la Reina, Archipelago | 20 40N | 79 0W | 12 |
| Jarisberg | 59 20N | 10 10E | 28 |
| Jaujac | 44 40N | 4 23E | 25 |
| •Java, I. | 7 30S | 110 0E | 3 |
| Java Sea | 5 0S | 111 0E | 3 |
| JAXARTES, R. = •Sir Jebel esh Sheikh | 33 24N | 35 47E | 31 |
| Jebel Harun | 30 19N | 35 25E | 34 |
| Jebel-Hauran | 32 45N | 36 39E | 31 |
| Jebel Zeit | 28 0N | 33 15E | 40 |
| Jeil, R. (Jelbargh) | 55 31N | 2 32W | 21 |
| •Jedburgh | 55 28N | 2 33W | 21 |
| •Jedda | 21 25N | 39 10E | 34 |
| •Jefferson City | 38 37N | 92 7W | 13 |
| •Jefferson, R. | 46 0N | 112 0W | 11 |
| Jeffersonville | 38 17N | 85 45W | 13 |
| •Jehlam, R. (H.) = Jhelum | | | |
| Jelalabad | 34 27N | 70 28E | 35 |
| •Jemappes | 50 26N | 3 53E | 24 |
| Jemtland, Prov. | 63 0N | 14 20E | 28 |
| •Jena | 50 57N | 11 35E | 26 |
| Jen-chuen (= •Chemulpo) | 37 32N | 126 43E | 37 |
| •Jenil, R. | 37 20N | 4 40W | 29 |
| •Jerez | 36 45N | 6 8W | 29 |
| JERICHO | 31 51N | 35 27E | 31 |
| •Jerjera, Ins. Alg. (7,600 Lella Khedidya) | 36 30N | 4 0E | 40 |
| •Jersey City | 40 44N | 74 4W | 13 |
| •Jersey, I. | 49 13N | 2 7W | 25 |
| •JERUSALEM | 31 47N | 35 14E | 34 |
| Jeylep-la, P. | 27 22N | 88 57E | 35 |
| Jeypore (H. Jaipur) | 27 0N | 75 48E | 35 |
| •Jeypore (H. Jaipur) | 18 35N | 83 0E | 35 |
| JEZREEL | 32 34N | 35 18E | 31 |
| JEZREEL, VAL. OF | 32 35N | 35 20E | 31 |
| Jhansi, T. & Dis. | 25 27N | 78 37E | 35 |
| •Jhelum, R. (H. Jehlam) | 32 36N | 73 0E | 35 |
| Jiddah = •Jedda | | | 34 |
| •Jitomir (= Zhitomir) | 50 15N | 28 50E | 31 |
| •Joachimsthal | 50 22N | 12 51E | 27 |
| •Joannes, I. | 1 0S | 49 30W | 18 |
| •Jodhpore (H. Jodhpur) | 26 17N | 72 56E | 35 |
| •Johannesburg (37 m. S. by W. Pretoria) | 26 11S | 28 7E | 40 |
| •John o' Groat's House | 58 58N | 3 3W | 21 |
| Johnstone | 55 51N | 4 31W | 21 |
| •Johnstown | 40 20N | 78 54W | 13 |
| Johore, T. & St. | 1 46N | 103 56E | 36 |
| Joinville | 48 27N | 5 6E | 25 |
| Jokjokarta | 7 48S | 110 28E | 3 |
| •Joliba, R. | 11 0N | 9 0W | 40 |
| •Jolet | 41 33N | 88 6W | 13 |
| •Jones Sd. | 76 0N | 82 0W | 10 |
| •Jonköping | 57 47N | 14 12E | 28 |
| Joplia | 37 7N | 94 30W | 11 |
| JOPPA | 32 4N | 34 45E | 31 |
| Joppa | 55 57N | 3 6W | 21 |
| JORDAN, R. | 32 15N | 35 34E | 31 |
| •Jordan, R., U. S. | 40 30N | 111 55W | 11 |
| •Jorullo, M. | 18 45N | 101 35W | 12 |
| •Jostedals Bræen | 61 40N | 7 0E | 28 |
| Joyce's Country | 53 34N | 9 40W | 22 |
| •Juan de Fuca Str. | 48 15N | 123 30W | 10 |
| •Juan Fernandez, I. | 33 37S | 78 53W | 18 |
| •Juba, R. | 2 30N | 42 30E | 40 |
| •Jubbulpore | 23 11N | 79 53E | 35 |
| Juby, C. | 27 58N | 12 52W | 40 |
| •Jucar, R. | 39 10N | 1 15W | 29 |
| JUDÆA | 31 37N | 35 0E | 31 |
| JUDAH, Tribe | 31 30N | 35 0E | 31 |
| JUDAH, WILDERNESS OF | 31 25N | 35 16E | 31 |
| Julfa (suburb •Ispahan) | 32 38N | 51 44E | 34 |
| Jülich (Ger., Fr. Juliers) | 50 55N | 6 21E | 26 |
| •Julier Pass | 46 28N | 9 44E | 23 |
| •Jummoo (H. Jammu) | 32 45N | 74 50E | 35 |
| •Jumna, R. | 28 0N | 77 32E | 35 |
| •Jumna Canal, E. | 29 30N | 77 20E | 35 |
| •Jumna Canal, W. | 29 46N | 77 0E | 35 |
| •Jungfrau, M. | 46 33N | 7 58E | 23 |
| Jura, Dep. | 46 45N | 5 40E | 25 |
| •Jura, I. | 56 0N | 5 54W | 21 |
| •Jura Ms. (5,650 Crête de la Neige; 5,500 Le Dôle; 5,300 Chasseral) | 46 50N | 6 15E | 23 |
| •Jura, Paps of | 55 53N | 6 1W | 21 |
| •Jura, Sound of | 56 0N | 5 45W | 21 |
| •Jurjevo (= Giurgevo) | 43 53N | 25 58E | 24 |
| •Jurjara = Jerjera, Ins. Alg. | | | 40 |
| •Jutland (560 Himmelsberg) | 56 15N | 9 0E | 28 |
| •Kabul | 34 35N | 69 0E | 35 |
| •Kabul, R. | 34 40N | 68 30E | 35 |
| Kades | 33 7N | 35 32E | 31 |
| KADESH BARNEA | 30 34N | 34 31E | 34 |
| Kaffa | 45 0N | 35 30E | 31 |
| Kaffraria | 31 30S | 28 25E | 40 |
| •Kafiristan | 35 0N | 71 0E | 35 |
| Kaieteur Fall (Potaro R.), Ins. Gui. | 5 8N | 59 19W | 18 |
| •Kaikoura Ms. | 42 18S | 173 30E | 38 |
| •Kaimanawa Ra. | 39 0S | 176 0E | 38 |
| KaiparaHarbour | 36 25S | 174 12E | 38 |
| •Kairwan, Ins. | 35 40N | 10 3E | 40 |
| Kaisarieh | 38 41N | 35 30E | 31 |
| •Kaiserin Augusta R. | 4 30S | 143 0E | 39 |
| Kaiserslautern | 49 26N | 7 46E | 26 |
| •Kaiser Wilhelm Land | 65 0S | 143 30E | 39 |
| Kalafat | 43 59N | 22 55E | 31 |
| •Kalahari | 24 0S | 22 30E | 40 |
| Kalamata (= Koron) G. | 36 50N | 22 5E | 31 |
| •Kalamazoo | 42 18N | 85 36W | 13 |
| Kalantan | 6 16N | 101 52E | 36 |
| Kalgan | 40 55N | 114 54E | 36 |
| Kalimno, I. | 37 0N | 27 0E | 31 |
| Kalisz | 51 46N | 18 9E | 31 |
| •Kalmar | 56 39N | 16 20E | 28 |
| •Kalmar Sound | 57 0N | 16 40E | 28 |
| •Kalaga (Ugra R.) | 54 32N | 36 20E | 31 |
| •Kama, R. | 57 0N | 54 0E | 31 |
| Kamaran, I. | 15 25N | 42 24E | 34 |
| •Kamchatka | 55 0N | 160 0E | 34 |
| Kamenz | 51 19N | 14 5E | 26 |
| •Kamtchatka = Kamchatka | | | 34 |
| •Kanagawa | 35 36N | 139 40E | 37 |
| KANAH, R. | 32 8N | 35 0E | 31 |
| Kanara, Dis. | 15 0N | 75 0E | 35 |
| Kanauj | 27 3N | 79 58E | 35 |
| •Kanawha R., Great | 38 0N | 81 0W | 13 |
| Kanazawa (near H. et. Japan) | 36 36N | 136 40E | 37 |
| •Kanchaujaunga (H.) = Kinchinjinga | | | 35 |
| •Kandahar | 31 36N | 65 40E | 35 |
| •Kandalaksha, G. | 66 20N | 34 40E | 31 |
| •Kandavu, I., Ins. Fiji | 19 0S | 178 15E | 38 |
| •Kandavu Passage, Ins. Fiji | 18 35S | 178 0E | 38 |
| •Kandy | 7 21N | 80 32E | 35 |
| Kanea | 35 30N | 24 3E | 31 |
| •Kanem | 15 0N | 14 0E | 40 |
| •Kangaroo I. | 36 0S | 137 0E | 39 |
| •Kangra | 32 5N | 76 18E | 35 |
| •Kanin, C. | 68 39N | 43 32E | 31 |
| Kankakee | 41 7N | 87 54W | 13 |
| •Kano | 12 0N | 8 17E | 40 |
| •Kansas City | 39 5N | 94 30W | 13 |
| •Kansas, R. | 39 0N | 97 0W | 11 |
| •Kansas, St. | 38 15N | 98 0W | 11 |
| •Kan-su | 35 30N | 105 0E | 36 |
| Kapuas, R. (Pontianak) | 0 3N | 109 12E | 34 |
| Kapunda | 34 22S | 138 52E | 39 |
| •Kara, G. | 69 20N | 66 0E | 31 |
| •Kara Sea | 73 0N | 65 0E | 34 |
| Kara Strait | 71 0N | 58 0E | 31 |
| Karabumar | 41 6N | 26 36E | 31 |
| Karachi (H. = •Karrachee) | 24 51N | 67 4E | 35 |
| Karaja Focha | 38 40N | 26 46E | 31 |
| •Karakoram Pass | 35 20N | 77 50E | 35 |
| •Karakoram Ms. | 36 0N | 76 0E | 35 |
| •Kara Kul, L., Ins. | | | 34 |
| •Kara Kum, Des. | 39 45N | 59 30E | 31 |
| Kara Su, R. | 41 30N | 24 0E | 31 |
| •Karategin, Ins. | 39 10N | 70 40E | 34 |
| •Karens, Tribes | 19 30N | 97 0E | 36 |
| •Karikal | 10 58N | 79 50E | 35 |
| •Karlsbad | 50 13N | 12 50E | 27 |
| •Karlsborg | 58 28N | 14 25E | 28 |
| •Karlskrona | 56 8N | 15 32E | 28 |
| •Karlsruhe | 49 2N | 8 23E | 26 |
| Karnak (at Ruins of Thebes) | 25 40N | 32 43E | 40 |
| •Karonga | 9 57S | 33 58E | 40 |
| Karroo, Great | 33 0S | 23 0E | 40 |
| •Kars | 40 36N | 43 9E | 31 |
| •Karst, The | 45 40N | 14 0E | 27 |
| Karun, R. | 31 0N | 48 30E | 34 |
| Kasalinsk (Sir R.) | 46 0N | 62 12E | 34 |
| •Kasbek, M. | 42 50N | 44 35E | 31 |
| •Kaschau (Hernad, R.) | 48 42N | 21 15E | 27 |
| •Kashgar | 39 25N | 76 4E | 34 |
| •Kashmir | 34 30N | 76 0E | 35 |
| •Kashmir, Vale of | 34 0N | 74 40E | 35 |
| Kasimbazar (H. = Cossimbazar) | 24 7N | 88 19E | 35 |
| •Kaskaskia, R. | 39 0N | 89 0W | 13 |
| •Kasonge | 4 30S | 27 0E | 40 |
| •Kassai, R. | 18 0S | 22 0E | 40 |
| Kassala | 15 28N | 36 30E | 40 |
| •Kassel, T. and Gov. | 51 19N | 9 27E | 26 |
| Kastamuni | 41 23N | 33 43E | 35 |
| •Katahdin, M. | 46 0N | 69 0W | 13 |
| •Kathiawar | 22 0N | 71 0E | 35 |
| •Katmandu (H. Khatmandu) | 27 40N | 85 18E | 35 |
| •Katrine, Loch | 56 14N | 4 27W | 21 |
| Katrun | 24 57N | 15 9E | 40 |
| •Kattegat | 56 50N | 11 30E | 28 |
| Katzbach, R. (Liegnitz) | 51 17N | 16 25E | 26 |
| •Kaufmann, M., Ins. Pamir | 39 20N | 72 50E | 34 |
| •Kaveri (= Cauvery, H.) | 11 7N | 79 48E | 35 |
| •Kazan | 55 47N | 49 7E | 31 |
| Kazvin | 36 10N | 49 58E | 34 |
| •Kearney, Ft. | 40 44N | 99 4W | 11 |
| •Kebnekaisse, M. | 68 15N | 18 35E | 31 |
| Kebrabasa Falls (F above Tete) | 15 34S | 33 10E | 40 |
| •Kecskemet | 46 54N | 19 40E | 27 |
| Kedah | 6 6N | 100 20E | 36 |
| KEDESH | 33 7N | 35 32E | 31 |
| Keeling Is. | 12 12S | 96 54E | 3 |
| Keene | 42 57N | 72 15W | 13 |
| •Keewatin, Dis. | 58 0N | 95 0W | 10 |
| Kehl (Rhine, opp. Strassburg) | 48 35N | 7 50E | 26 |
| •Kei, R., Great | 32 40S | 28 24E | 40 |
| Keighley (8 m. N.W. Bradford) | 53 52N | 1 55W | 20 |
| Keith | 57 32N | 2 58W | 21 |
| Kelat = Khelat | | | 34 |
| Kells | 53 43N | 6 53W | 22 |
| •Kelso | 55 37N | 2 26W | 21 |
| •Kelung = Kilung | | | 36 |
| Kelvin, R. (Glasgow) | 55 51N | 4 17W | 21 |
| •Kempen Land | 51 15N | 5 15E | 24 |
| Ken, Loch | 55 1N | 4 4W | 21 |
| KENATH | 32 46N | 36 33E | 31 |
| •Kendal | 54 19N | 2 46W | 20 |
| Kench = Kennemh | | | 40 |
| •Kenia, M. | 1 0S | 37 0E | 40 |
| •Kenilworth | 52 20N | 1 35W | 20 |
| •Kenmare | 51 52N | 9 33W | 22 |
| •Kenmare, R. | 52 47N | 9 50W | 22 |
| •Kennebec, R. Ins. | 44 50N | 69 55W | 9 |
| Kennedy Chan. | 81 0N | 67 0W | 10 |
| •Kennedy Lake | 66 30N | 72 0W | 10 |
| Kenneh | 26 10N | 32 40E | 40 |
| •Kennet, R. | 51 27N | 1 35W | 20 |
| Kenosha | 42 35N | 87 49W | 13 |
| •Kent, Co., Eng. | 51 15N | 0 50E | 20 |
| •Kent, R. | 54 16N | 2 45W | 20 |
| •Kentucky | 37 20N | 85 0W | 11 |
| •Kentucky, R. | 37 45N | 84 0W | 13 |
| •Keokuk | 40 22N | 91 28W | 13 |
| Kephalonia, I. (= Cephalonia) | 38 8N | 20 41E | 31 |
| Keppel, B. and Is. | 23 10S | 151 5E | 39 |
| •Kerch | 45 21N | 36 29E | 31 |
| •Kerch Strait | 45 10N | 36 33E | 31 |
| •Kerguelen Land | 49 30S | 70 0E | 3 |
| Kerkyra, I. | 39 30N | 19 50E | 31 |
| Kermadec Is. | 29 15S | 77 56W | 3 |
| Kerman, T. and District | 30 20N | 57 10E | 34 |
| Kerrera, I. (opp. Oban) | 56 24N | 5 32W | 21 |
| •Kerry, Co., Ire. | 52 13N | 9 40W | 22 |
| •Kerry Head | 52 25N | 9 56W | 22 |
| •Kerulen, R. | 48 0N | 112 30E | 34 |
| •Kesho (= Hanoi) | 21 17N | 105 31E | 36 |
| Kesteven, Parts of (Lincolnshire) | 53 2N | 0 30W | 20 |
| •Keswick | 54 36N | 3 8W | 20 |
| Kettering | 52 24N | 0 42W | 20 |
| Kew (2 m. N. Richmond) | 51 28N | 0 18W | 20 |
| •Kewaunee | 44 29N | 7 29W | 13 |
| •Keweenaw, Pt. | 47 25N | 88 0W | 13 |
| •Key West | 24 33N | 81 48W | 12 |
| Kezanlik (11 m. S. by E. Shipka P.) | 42 35N | 25 28E | 31 |
| Khabarovka | 48 28N | 135 10E | 37 |
| •Khaibar (H.) = Khyber | | | 35 |
| Khairpur, T. and State | 27 31N | 68 45E | 35 |
| Khamil | 42 45N | 93 30E | 36 |
| Khandesh, Dis. | 21 0N | 75 0E | 35 |
| Khargeh, El | 25 25N | 30 38E | 40 |
| •Kharkof | 49 59N | 36 15E | 31 |
| Kharput (58 m. N.N.W. Diarbekir) | 38 40N | 39 23E | 31 |
| •Khartum | 15 36N | 32 48E | 40 |
| •Khasi Hills | 55 40N | 92 30E | 35 |
| •Khatmandu (H.) = Katmandu | | | 35 |
| Khelat | 29 0N | 66 48E | 34 |
| •Kherson | 46 43N | 32 32E | 31 |
| •Khingan Ms. | 47 0N | 120 0E | 34 |
| •Khiva, T. and Khanate | 41 18N | 60 22E | 34 |
| Khoja Saleh | 37 20N | 66 0E | 34 |
| •Khojent, Ins. | 40 12N | 69 33E | 34 |
| •Khokand | 40 38N | 71 0E | 34 |
| Khorassan | 34 40N | 58 0E | 34 |
| Khorat | 14 58N | 102 5E | 36 |
| •Khotan | 37 40N | 80 2E | 35 |
| •Khulm, Ins. | | | 34 |
| Khuzistan | 31 20N | 50 0E | 34 |
| •Khyber (H. Khaibar) Pass | 34 16N | 71 0E | 35 |
| •Kiakhta | 50 16N | 106 44E | 34 |
| •Kiang-si, Prov. | 27 0N | 115 0E | 36 |
| •Kiang-su, Prov. | 33 0N | 120 0E | 36 |
| •Kicking Horse Pass | 51 13N | 116 42W | 10 |
| •Kidderminster | 52 23N | 2 14W | 20 |
| KIDRON, BROOK | 31 42N | 35 20E | 31 |
| •Kief | 50 27N | 30 30E | 31 |
| •Kiel | 54 18N | 10 8E | 26 |
| •Kilbrannan Sd. | 55 35N | 5 25W | 21 |
| Kilbride, East | 55 47N | 4 11W | 21 |
| Kilbride, West | 55 42N | 4 52W | 21 |
| •Kildare, T. and Co., Ire. | 53 9N | 6 54W | 22 |
| Kildonan | 58 10N | 3 52W | 22 |
| Kilia, R. (mouth of Danube) | 45 25N | 29 20E | 31 |
| •Kilimanjaro, M. | 3 5S | 37 10E | 40 |
| •Kilkenny, T. and Co. | 52 39N | 7 16W | 22 |
| •Killala B. | 54 14N | 9 10W | 22 |
| •Killaloe | 52 49N | 8 26W | 22 |
| •Killarney | 52 3N | 9 30W | 22 |
| •Killarney, Lakes of (Lower and Upper) | 52 0N | 9 30W | 22 |
| •Killary Har. | 53 37N | 9 45W | 22 |
| Killeara | 56 2N | 4 22W | 21 |
| •Killiecrankie Pass | 56 44N | 3 45W | 21 |
| Killingly | 41 50N | 71 52W | 13 |
| Kilmallock | 52 29N | 8 34W | 22 |
| •Kilmarnock | 55 37N | 4 29W | 21 |
| Kilpatrick, Old | 55 56N | 4 27W | 21 |
| •Kilrush | 52 38N | 9 30W | 22 |
| Kilsyth | 55 58N | 4 4W | 21 |
| •Kilung | 25 2N | 45E | 36 |
| •Kilwa, L. | 15 0S | 30E | 40 |
| •Kilwa, T. | 8 57S | 39 24E | 40 |
| Kilwinning | 55 39N | 4 41W | 21 |
| •Kimberley, Aust. | 17 0S | 30E | 39 |
| •Kimberley, Cape Col. | 28 48S | 25 1E | 40 |


For additions to Index see page 32.

*Places distinguished by an asterisk (*) are marked on the Maps: the others not.*


| Name | Lat. | Long. | No. of Map |
|---|---|---|---|
| Kimbolton | 52 17N | 0 23W | 26 |
| *Kincardine, Co. | 57 0N | 2 20W | 22 |
| *Kinchinjunga (*H.* Kanchanjanga) | 27 46N | 88 10E | 35 |
| *King George's Sd. | 35 2S | 118 0E | 39 |
| Kinghorn | 56 4N | 3 11W | 21 |
| King, I., Tas. | 40 0S | 144 0E | 39 |
| King, L. | 37 54S | 147 45E | 39 |
| *King Oscar Haven | 65 0N | 40 0W | 2 |
| *King's Co., Ire. | 53 13N | 7 29W | 22 |
| Kingsclere | 51 19N | 1 14W | 20 |
| *King's Lynn (or Lynn Regis) | 52 45N | 0 24E | 20 |
| King's Norton | 52 25N | 1 55W | 20 |
| *King's Sound | 17 0S | 123 20E | 39 |
| *Kingston, Can. | 44 15N | 76 35W | 13 |
| *Kingston, Jam. | 18 1N | 76 48W | 9 |
| *Kingston, U.S. (N.Y.) | 41 56N | 74 1W | 13 |
| Kingston, U.S. (R.I.) | 41 28N | 71 32W | 13 |
| Kingstoo-upon-Hull | Hull = | *Hull | 20 |
| *Kingston (upon Thames) | 51 25N | 0 17W | 20 |
| *Kingstown | 53 17N | 6 9W | 22 |
| Kingussie | 57 4N | 4 2W | 21 |
| *King William Land | 75 0N | 22 0W | 10 |
| King William's Town | 32 52S | 27 22E | 40 |
| *Kinibalu, M. | 6 7N | 116 30E | 36 |
| *Kinnaird Hd. | 57 41N | 2 0W | 21 |
| *Kinross, T. and Co. | 56 12N | 3 25W | 21 |
| *Kinsale | 51 42N | 8 30W | 22 |
| *Kintyre | 55 35N | 5 40W | 21 |
| *Kintyre, Mull of | 55 18N | 5 49W | 21 |
| *Kioto | 35 2N | 135 45E | 37 |
| Kippen | 56 7N | 4 9W | 21 |
| *Kirghiz Steppes, The | 48 0N | 60 0E | 34 |
| Kiria | 36 50N | 81 45E | 35 |
| *Kirin | 43 50N | 126 50E | 37 |
| *KIRJATH-JEARIM | 31 45N | 35 3E | 31 |
| Kirkby-Lonsdale | 54 12N | 2 36W | 20 |
| Kirkby-Moorside | 54 14N | 0 57W | 20 |
| *Kirkcaldy | 56 7N | 3 9W | 21 |
| Kirkconnel | 55 24N | 4 0W | 21 |
| *Kirkcudbright, T. and Co. | 54 50N | 4 2W | 21 |
| Kirkham | 53 46N | 2 52W | 20 |
| Kirkintilloch | 55 55N | 4 9W | 21 |
| *Kirkwall | 58 59N | 2 57W | 21 |
| Kiru | 55 53N | 4 55W | 21 |
| KIR OF MOAB | 31 12N | 35 37E | 31 |
| *Kishinef | 46 59N | 28 52E | 31 |
| KISHON | 32 45N | 35 5E | 31 |
| Kissingen | 50 12N | 10 4E | 26 |
| Kissovo, M. | 39 45N | 22 40E | 31 |
| *Kistna, R. | 16 0N | 78 0E | 35 |
| Kiung-chau (*N. ct.* Hainan) | 20 0N | 110 24E | 36 |
| *Kiushiu, I. | 32 30N | 131 0E | 37 |
| *Kizil Irmak, R. | 41 0N | 34 40E | 31 |
| Kizil Kum | 41 40N | 65 0E | 34 |
| Kizil-Uzen (= Sefid Rud), R. | 37 28N | 50 15E | 34 |
| *Klagenfurt | 46 39N | 14 16E | 27 |
| *Klamath, L. | 42 5N | 121 50W | 11 |
| *Klamath, R. | 41 40N | 123 20W | 11 |
| *Klar, R. | 60 15N | 13 35E | 28 |
| *Klausenburg | 46 42N | 23 31E | 27 |
| Klausthal | 51 48N | 10 20E | 26 |
| Klerksdorp, S.A.R. | 26 54S | 26 56E | 40 |
| *Kleve (=Cleve, *Fr.* Clèves) | 51 47N | 6 9E | 26 |
| *Klosterneuburg, *Ins.* | | | 27 |
| Knapdale, Dis. | 55 55N | 5 30W | 21 |
| Knaresborough (4 *m.* Harrowgate) | 54 1N | 1 29W | 20 |
| *Knockmealdown Ms. | 52 14N | 8 0W | 22 |
| Knoxville | 35 57N | 83 55W | 11 |
| Knutsford | 53 18N | 2 22W | 20 |
| Ko=Cos, I. | 36 50N | 27 14E | 31 |
| Koait | 29 20N | 48 0E | 34 |
| *Kobe | 34 38N | 135 10E | 37 |
| *Kodiak, I. | 57 0N | 153 0W | 9 |
| *Koevorden (= Coevorden) | 52 40N | 6 41E | 24 |
| *Koh-i-Baba Ms. | 4 20N | 67 0E | 35 |
| Kohistan, Dis. | 10N | 59 0E | 34 |
| Kokan = *Khokand | | | 34 |
| *Koko Nur, L. | 50N | 99 45E | 36 |
| Kokomo | 31N | 86 9W | 13 |
| *Koksoak, R. | 56 0N | 67 0W | 10 |
| *Kola Peninsula | 67 0N | 37 0E | 31 |
| *Kolár, L. | 16 40N | 81 10E | 35 |
| *Kolguef, I. | 69 10N | 48 50E | 31 |
| Kölln | 50 1N | 15 9E | 27 |
| Kolyma, R. | 69 30N | 161 30E | 34 |
| *Komorn | 47 46N | 18 6E | 27 |
| *Kong, Ms. of | 17 0N | 6 0W | 40 |
| *Kongsberg (Låven R.) | 59 41N | 9 36E | 28 |
| *Konieh | 37 51N | 32 15E | 31 |
| *Königgrätz | 50 15N | 15 50E | 27 |
| *Königsberg | 54 42N | 20 29E | 26 |
| Königshütte (35 *m. E.N. E.* Ratibor) | 50 19N | 18 55E | 26 |
| Königstein | 50 55N | 14 5E | 26 |
| Konkan, Dis. | 17 0N | 73 20E | 35 |
| Kooringa (*adjoining* Burra Burra) | 33 42S | 138 58E | 39 |
| *Kootenay, L. & R. (or Bonner's Ferry) | 49 30N | 116 30W | 10 |
| Kopais (= Topolias), L. | 38 25N | 23 5E | 31 |
| *Kordofan | 13 45N | 31 0E | 40 |
| *Korea | 38 0N | 127 0E | 37 |
| *Korea Str. | 35 0N | 129 10E | 37 |
| Korintji, M. | 1 40S | 101 5E | 34 |
| Koroo, G. | 36 45N | 22 10E | 31 |
| *Körös, R. (or Bekes) | 46 55N | 21 0E | 27 |
| *Körös, Swift, R. | 47 0N | 22 30E | 27 |
| Korosko | 22 30N | 32 15E | 40 |
| *Kosciusko, M. | 36 35S | 148 10E | 39 |
| *Kos Gul, L. | 50 30N | 101 0E | 34 |
| Kosseir | 26 6N | 34 16E | 40 |
| Kostendil | 42 20N | 22 53E | 31 |
| *Kostroma | 57 50N | 41 0E | 31 |
| *Kottbus | 51 47N | 14 17E | 26 |
| *Kotzebue Sound | 66 33N | 163 28W | 10 |
| *Kovno | 55 0N | 23 40E | 31 |
| Koweyt = Koait | | | 40 |
| *Kra Isthmus | 10 0N | 99 0E | 27 |
| Kraguyevatz | 44 2N | 20 55E | 27 |
| *Kraiova | 44 19N | 23 47E | 27 |
| Krakatau | 6 5S | 105 22E | 3 |
| *Krakau, Ger. = Cracow | 50 3N | 19 57E | 27 |
| *Krammer | 51 42N | 4 5E | 24 |
| *Krasnovodsk | 40 0N | 53 0E | 31 |
| *Krasnoyarsk | 56 0N | 92 57E | 34 |
| *Krefeld | 51 22N | 6 33E | 26 |
| Kremsier | 49 19N | 17 22E | 27 |
| *Krishna, R. | 16 0N | 78 0E | 35 |
| *Kristiania | 59 55N | 10 45E | 28 |
| *Kristiania Fjord | 59 20N | 10 35E | 28 |
| *Kristiansand | 58 6N | 7 56E | 28 |
| *Kristianstad | 56 3N | 14 10E | 28 |
| *Kristiansund | 63 10N | 7 45E | 28 |
| *Krivoi Rog | 48 0N | 33 20E | 31 |
| *Kronstadt, A.-H. | 45 36N | 25 35E | 27 |
| *Kronstadt, Rus. | 60 0N | 29 30E | 31 |
| Kroonstad | 27 30S | 27 23E | 40 |
| *Kuan-chang-tse | 14 10N | 125 44E | 37 |
| *Kuban, R. | 45 0N | 39 20E | 31 |
| *Kuch- (*H.* = Cooch) Behar | 26 19N | 89 28E | 35 |
| Kuching | 1 30N | 110 20E | 34 |
| *Kuei-chau = Kuei-chau | | | 36 |
| *Kuen-Lun Ms. | 35 0N | 83 0E | 35 |
| *Kufra, Oasis of | 24 45N | 22 0E | 40 |
| *Kufstein | 47 35N | 12 9E | 27 |
| *Kuka | 13 5N | 13 23E | 40 |
| Kuku-Khoto | 40 53N | 112 1E | 34 |
| *Kuku-Nor, L. = Koko-Nur | | | 36 |
| *Kulja | 43 51N | 81 10E | 34 |
| *Kulpa, R. | 45 30N | 15 30E | 27 |
| Kuma, R. | 44 52N | 46 36E | 31 |
| *Kumassi, *Ins.* Gold Ct. | 6 30N | 1 35W | 40 |
| Kumaun, Dis. | 29 0N | 79 0E | 35 |
| Kunawat | 32 46N | 36 33E | 31 |
| *Kunduz | 36 49N | 69 10E | 35 |
| *Kunene, R. | 17 30S | 14 0E | 40 |
| Kungrad | 43 12N | 58 43E | 31 |
| *Kur, R. | 40 30N | 47 15E | 31 |
| *Kuram Pass | 33 30N | 70 20E | 35 |
| Kurdistan | 37 30N | 42 0E | 34 |
| *Kuria Muria Is. | 17 40N | 56 0E | 34 |
| *Kurile Is. | 45 0N | 148 0E | 37 |
| *Kurisches Haff | 55 15N | 21 0E | 26 |
| *Kurrachee | 24 52N | 67 0E | 35 |
| *Kursk | 51 44N | 36 10E | 31 |
| Kuruman | 27 19S | 24 16E | 40 |
| Kustenji | 44 10N | 28 41E | 31 |
| *Kütrin | 52 35N | 14 37E | 26 |
| Kutais | 42 21N | 42 50E | 31 |
| Kutayah | 39 26N | 29 52E | 31 |
| Kuznetsk | 53 48N | 87 21E | 34 |
| *Kwango, R. | 8 0S | 18 0E | 40 |
| *Kwang-si | 23 0N | 107 30E | 36 |
| *Kwang-tung | 23 0N | 113 0E | 36 |
| *Kwanza, R. | 11 0S | 17 0E | 40 |
| Kwathlamba Ms. | 27 0S | 30 0E | 40 |
| *Kwei-chau | 27 0N | 17 0E | 36 |
| Kwei-yang-fu | 26 35N | 106 48E | 36 |
| Kwilu (*ct.* French Congo Ter.) | 4 28S | 11 40E | 40 |
| Kyeng-dweng (*H.*) or Kyendwin, R. (*r. bt. trib.* Irrawaddy) | 21 50N | 95 15E | 35 |
| Kyle, Dis. | 55 30N | 4 30W | 21 |
| Kyles of Bute, Chan. | 55 52N | 5 12W | 21 |
| Kyneton | 37 15S | 144 22E | 39 |
| Kythera, I. | 36 15N | 23 0E | 31 |
| *Laaland, I. | 54 45N | 11 25E | 28 |
| *Labrador | 54 0N | 61 0W | 10 |
| *Labuan, I. | 5 20N | 115 10E | 36 |
| *Laccadive Is. | 12 0N | 72 0E | 35 |
| Lacépède B. | 36 45S | 139 38E | 39 |
| *La Chaux de Fonds | 47 6N | 6 50E | 23 |
| Lachine Canal | 45 28N | 73 40W | 13 |
| *Lachlan, R. | 33 10S | 146 0E | 39 |
| *La Cisa Pass | 44 29N | 9 55E | 30 |
| Laconia | 37 0N | 22 35E | 31 |
| *La Crosse | 43 48N | 91 10W | 13 |
| Lackawanna Val. | 41 30N | 75 40W | 13 |
| Ladakh, Dis. | 32 20N / 35 0N | 75 30E / 79 30E | 35 |
| *Lado | 5 0N | 31 30E | 40 |
| *Ladoga, L. | 61 0N | 31 30E | 31 |
| *Ladrone Is. | 16 0N | 145 0E | 3 |
| Ladysmith | 28 32S | 29 40E | 40 |
| *Læsö, I. | 57 15N | 11 0E | 28 |
| *La Fayette | 40 26N | 86 53W | 13 |
| La Ferte-sous-Jouarre | 48 56N | 3 5E | 25 |
| La Flèche | 47 41N | 0 6W | 25 |
| *La Futa Pass | 44 5N | 11 18E | 30 |
| *Lagan, R. | 54 32N | 6 0W | 22 |
| *Lägen, R. | 61 35N | 10 0E | 28 |
| Lägen or Läven, R. (Kongsberg) | 59 10N | 9 35E | 28 |
| *Laggan, Loch | 56 56N | 4 32W | 21 |
| *Lagos, *Ins.* Slave Ct. | 6 26N | 3 30E | 40 |
| *La Guayra | 10 30N | 66 55W | 18 |
| *Lahn, R. | 50 35N | 8 30E | 26 |
| *Lahore | 31 35N | 74 18E | 35 |
| *La Hougue (= Hogue), C. | 49 34N | 1 16W | 25 |
| *Laibach | 46 4N | 14 30E | 27 |
| Laing's Nek | 27 30S | 29 45E | 40 |
| LAISH or DAN | 33 14N | 35 47E | 31 |
| *Lake of the Woods | 49 0N | 94 30W | 10 |
| Lakhimpur | 27 14N | 94 7E | 35 |
| *La Mancha | 39 0N | 3 0W | 29 |
| *La Marche | 46 0N | 1 50E | 25 |
| Lamballe | 48 26N | 2 31W | 25 |
| *Lambay, I. | 53 29N | 6 1W | 22 |
| Lambayeque | 6 46S | 79 52W | 18 |
| Lambertville | 40 23N | 74 57W | 13 |
| Lamlash B. | 55 32N | 5 8W | 21 |
| *Lammermoor Hills | 55 51N | 2 44W | 21 |
| Lampeter | 52 7N | 4 5W | 20 |
| *Lanark, T. and Co. | 55 40N | 3 48W | 21 |
| *Lancashire = Lancaster Co. | | | 20 |
| *Lancaster, T. and Co., Eng. | 54 3N | 2 48W | 20 |
| Lancaster, U.S. (O.) | 39 45N | 82 36W | 13 |
| Lancaster, U.S. (Penn.) | 40 4N | 76 17W | 13 |
| *Lancaster Sd. | 74 0N | 85 0W | 10 |
| Lanchester | 54 50N | 1 44W | 20 |
| Landana (*ct.* Portug. W. Af.) | 5 15S | 12 12E | 40 |
| *Landes, The | 44 30N | 1 0W | 25 |
| *Landquart, R. | 46 55N | 9 50E | 23 |
| Landrecies | 50 8N | 3 41E | 25 |
| *Land's End | 50 5N | 5 42W | 20 |
| *Landshut | 48 32N | 12 6E | 26 |
| *Landskrona | 55 52N | 12 54E | 28 |
| *Langeland, I. | 54 56N | 10 46E | 28 |
| Langholm | 55 9N | 3 0W | 21 |
| (Esk R.) | | | |
| *Langres Plateau | 47 45N | 5 0E | 25 |
| Langside (*suburb* Glasgow) | 55 50N | 4 17W | 21 |
| Lang's Nek = Laing's Nek | | | 40 |
| *Languedoc | 43 55N | 3 40E | 25 |
| *Lansing | 42 45N | 84 33W | 13 |
| Lansingburgh | 42 46N | 73 39W | 13 |
| Lanzarote, I. | 28 57N | 13 32W | 40 |
| LAODICEA | 35 35N | 35 48E | 31 |
| *Laon | 49 34N | 3 36E | 25 |
| *La Paz | 16 30S | 68 0W | 18 |
| *La Perouse Strait | 45 40N | 142 0E | 37 |
| *Lapland | 68 20N | 30 0E | 31 |
| *La Plata, *Ins.* Arg. R. | 34 50S | 58 0W | 18 |
| *La Plata, Rio de | 35 0S | 57 0W | 18 |
| La Porte | 41 38N | 86 43W | 13 |
| *Laramie, Fort | 42 11N | 104 31W | 11 |
| *Laramie Plains | 42 0N | 106 0W | 11 |
| Larbert | 56 1N | 3 51W | 21 |
| *Larcelo | 27 30N | 99 21W | 11 |
| Largo | 56 13N | 2 57W | 21 |
| *Largo, Cayo | 21 40N | 81 30W | 12 |
| *Largs | 55 48N | 4 52W | 21 |
| Larissa | 39 35N | 22 24E | 31 |
| Laristan | 28 0N | 55 0E | 34 |
| Lark, R. | 52 20N | 0 33E | 20 |
| Larkhall | 55 45N | 3 59W | 21 |
| *Larnaca | 34 55N | 33 37E | 31 |
| *Larne | 54 51N | 5 49W | 22 |
| *Larne, L. | 54 50N | 5 45W | 22 |
| *La Rochelle | 46 9N | 1 9W | 25 |
| *Lasalle | 41 19N | 89 1W | 13 |
| Las Palmas (Canary Is.) | 28 6N | 15 26W | 40 |
| *Lassen, M. | 40 30N | 121 32W | 11 |
| Lasswade (5 *m. S.E.* Edinburgh) | 55 53N | 3 7W | 21 |
| *Las Tres Marias Is. | 21 30N | 106 30W | 12 |
| Latakieh | 35 35N | 35 48E | 31 |
| La Tour du Pin | 45 32N | 5 28E | 25 |
| Latrobe, R. | 38 10S | 147 0E | 39 |
| La Trubia or Trubia (6 *m. W. by S.* Oviedo) | 43 22N | 6 0W | 29 |
| *Lau Is. (Fiji) | 18 0S | 178 45W | 38 |
| Lauder | 55 43N | 2 44W | 21 |
| *Launceston, Eng. | 50 38N | 4 21W | 20 |
| Launceston, Tas. | 41 25S | 147 10E | 39 |
| Laune, R. (outlet Lower L. Killarney) | 52 7N | 9 48W | 22 |
| Laurencekirk | 56 51N | 2 28W | 21 |
| *Laurium | 37 42N | 24 5E | 31 |
| Laurvig | 59 4N | 10 1E | 28 |
| *Lausanne | 46 31N | 6 38E | 23 |
| *Lauterbrunnen | 46 36N | 7 54E | 23 |
| *Laval | 48 6N | 0 43W | 25 |
| *Lawers, Ben | 56 33N | 4 15W | 21 |
| *Lawrence (Ks.) | 39 0N | 95 10W | 13 |
| *Lawrence (Mass.) | 42 39N | 71 10W | 13 |
| Lawrenceburgh | 39 6N | 84 51W | 13 |
| *Leadhills | 55 26N | 3 45W | 21 |
| *Leadville (85 *m. W.S. W.* Denver) | 39 15N | 106 20W | 11 |
| *Leamington | 52 17N | 1 31W | 20 |
| *Leavenworth | 39 20N | 94 58W | 13 |
| Lebanon, U.S. (Penn.) | 40 19N | 76 25W | 13 |
| *Lebanon Val., U.S. (Penn.; 26 *m. E. by N.* Harrisburgh) | 40 20N | 76 20W | 13 |
| *Lebanon, Ms. | 33 40N | 35 40E | 19 |
| Lecce (22 *m. S.E. by S.* Brindisi) | 40 22N | 18 12E | 30 |
| *Lech, R. | 47 45N | 10 50E | 26 |
| *Lechlade (Colne R.) | 51 41N | 1 41W | 20 |
| *Le Creuzot | 46 49N | 4 26E | 25 |
| Ledbury | 52 2N | 2 25W | 20 |
| *Lee, R. | 51 40N | 0 1W | 20 |
| *Leeds | 53 48N | 1 33W | 20 |
| *Leek | 53 7N | 2 2W | 20 |
| *Leeuwarden | 53 12N | 5 50E | 24 |
| *Leeuwin, C. | 34 21S | 115 0E | 39 |
| Leeward Is. | 18 0N | 66 30W | 9 |
| *Legborn | 43 30N | 10 20E | 30 |
| *Leguago | 45 11N | 11 23E | 30 |
| *Leh | 34 14N | 77 34E | 35 |
| *Lehigh R. | 40 42N | 75 11W | 13 |
| *Leicester, T. and Co. (Soar R.) | 52 37N | 1 9W | 20 |
| *Leiden | 52 9N | 4 30E | 24 |
| Leigh | 53 28N | 2 29W | 20 |
| Leighton Buzzard | 51 53N | 0 39W | 20 |
| *Leine, R. | 52 11N | 9 48E | 26 |
| *Leinster Prov. | 53 5N | 7 0W | 22 |
| *Leipzig (Elster R.) | 51 20N | 12 23E | 26 |
| *Leith | 55 58N | 3 10W | 21 |
| *Leitha, R. | 47 55N | 16 25E | 27 |
| *Leith Hill | 51 11N | 0 22W | 20 |
| Leitmeritz | 50 31N | 14 6E | 27 |
| *Leitrim, T. & Co. | 53 59N | 8 4W | 22 |
| Leixoes (3 *m. N. of mouth of* Douro) | 41 12N | 8 43W | 29 |


For additions to Index see page 32.

*Places distinguished by an asterisk (*) are marked on the Maps: the others not.*


| Name | Lat. | Long. | N° of Map |
|---|---|---|---|
| Lejah | 32 55N | 36 22E | 31 |
| •Lek, R. | 51 48N | 5 0E | 24 |
| •Le Locle | 47 4N | 6 41E | 23 |
| •Leman, L. | 46 25N | 6 30E | 23 |
| •Le Mans | 48 0N | 0 14E | 25 |
| •Lemberg | 49 42N | 24 1E | 27 |
| Lemnos, I. | 39 52N | 25 16E | 31 |
| •Lena, R. | 65 0N | 125 0E | 34 |
| Lenkoran | 38 44N | 48 52E | 31 |
| Lennox, Dis. | 56 0N | 4 40W | 21 |
| •Leoben | 47 24N | 15 5E | 27 |
| Leominster | 52 15N | 2 44W | 20 |
| •Leon, Mex. | 21 5N | 101 25W | 13 |
| •Leon, Nicaragua | 12 26N | 86 53W | 12 |
| •Leon, T. and Prov., Sp. | 42 42N | 5 33W | 29 |
| LEONTES R. | 33 20N | 35 32E | 31 |
| •Leopoldville | 4 20S | 15 20E | 40 |
| Lepanto | 38 23N | 21 50E | 31 |
| Lepanto (= Corinth), G. | 38 15N | 22 30E | 31 |
| •Lerida | 41 34N | 0 37E | 29 |
| Lerma | 42 3N | 3 48W | 29 |
| •Lerwick | 60 9N | 1 10W | 21 |
| Lesbos (= •Mitylene), I. | 39 10N | 26 15E | 31 |
| •Lesina, I. | 43 10N | 16 45E | 27 |
| Leskovatz | 42 55N | 21 55E | 31 |
| •Lesmahagow | 55 38N | 3 54W | 21 |
| •Lessoe I. = Læsø | | | 28 |
| •Lethbridge | 49 48N | 112 42W | 10 |
| Letterkenny (1 m. above head of L. Swilly) | 54 57N | 7 44W | 22 |
| •Leuca, C. di | 39 49N | 18 22E | 30 |
| Leuchars (5 m. N.W. St. Andrews) | 56 23N | 2 53W | 21 |
| •Leuk (Ger., Fr. Loueche) | 46 19N | 7 38E | 23 |
| •Leven, Loch | 56 12N | 3 22W | 21 |
| Leven, R. (Dumbarton) | 56 12N | 3 0W | 21 |
| Lévis (opp. Quebec) | 46 49N | 71 12W | 13 |
| Levkas, I. | 38 40N | 20 40E | 31 |
| Levkosia (= •Nicosia) | 35 12N | 33 10E | 31 |
| •Levuka | 17 40S | 178 49E | 38 |
| •Lewes | 50 52N | 0 1E | 20 |
| •Lewis | 58 15N | 6 35W | 21 |
| •Lewis, Butt of | 58 31N | 6 15W | 21 |
| •Lewis R. | 43 0N | 113 0W | 11 |
| •Lewiston | 44 6N | 70 14W | 13 |
| •Lexington, U.S. (Ky.) | 38 4N | 84 33W | 13 |
| Lexington, U.S. (Mass.) | 42 28N | 71 14W | 13 |
| •Leyden = Leiden | | | 24 |
| •Lhasa or Lhassa | 29 39N | 91 5E | 35 |
| •Liakof Is. | 75 0N | 140 0E | 34 |
| •Liao-ho (R.) | 41 30N | 122 30E | 36 |
| •Liao-tong | 41 30N | 123 30E | 36 |
| •Liao-tong, G. of | 40 0N | 120 30E | 36 |
| •Liard, R. | 59 0N | 125 0W | 10 |
| •Libau | 56 40N | 21 0E | 31 |
| •Liberia | 5 30N | 10 0W | 40 |
| Libreville (mouth of Gabun R.) | 0 27N | 9 30E | 40 |
| •Libyan Desert | 23 30N | 26 0E | 40 |
| Libyan Plateau | 30 30N | 26 30E | 40 |
| Licata (24 m. S.E. by E. Girgenti) | 37 6N | 13 54E | 30 |
| •Lichfield | 52 41N | 1 47W | 20 |
| •Liddel, R. | 55 12N | 2 50W | 21 |
| Liddesdale, Dis. | 55 15N | 2 45W | 21 |
| Lidney | 51 42N | 2 32W | 20 |
| •Lido, Pto di, Ins. | Venice | | 30 |
| •Liechtenstein | 47 10N | 9 33E | 23 |
| •Liège, T. and Prov. | 50 40N | 5 34E | 24 |
| •Liegnitz (Katzbach R.) | 51 15N | 16 7E | 26 |
| Liestal | 47 29N | 7 44E | 23 |
| •Liffey, R. | 53 20N | 6 35W | 22 |
| •Lifford | 54 50N | 7 29W | 22 |
| •Ligny | 50 32N | 4 35E | 24 |
| •Liguria | 44 27N | 9 0E | 30 |
| •Liim Fjord | 57 0N | 10 0E | 28 |
| •Lille | 50 38N | 3 5E | 25 |
| Lilliesleaf | 55 31N | 2 45W | 21 |
| •Lima, U.S. (O.) | 40 43N | 84 7W | 13 |
| •Lima, Peru | 11 50S | 77 0W | 18 |
| •Limagne | 45 45N | 3 20E | 25 |
| Limasol (40 m. N.W. Larnaca) | 34 41N | 33 1E | 31 |
| •Limburg | 51 8N | 5 35E | 24 |
| •Limerick, T. and Co. | 52 40N | 8 35W | 22 |
| •Limmat, R. | 47 20N | 8 25E | 23 |
| •Limoges | 45 49N | 1 16E | 25 |
| •Limon, Puerto | 9 57N | 83 3W | 12 |
| •Limousin, Prov. | 45 35N | 1 30E | 25 |
| •Limpopo, R. | 23 30S | 33 0E | 40 |
| •Linares | 38 7N | 3 38W | 29 |
| •Lincoln, T. and Co., Eng. | 53 14N | 0 33W | 20 |
| Lincoln, U.S. (Ill.) | 40 11N | 89 23W | 13 |
| •Lincoln, U.S. (Neb.) | 40 49N | 96 43W | 13 |
| •Lincoln Heights | 53 20N | 0 30W | 20 |
| •Lincoln Wolds | 53 25N | 0 10W | 20 |
| •Lindesnäs | 58 0N | 7 5E | 28 |
| •Lindisfarne (= Holy I.) | 55 40N | 1 47W | 20 |
| Lindsay | 44 21N | 78 44W | 10 |
| Lindsey, Parts of, Lincolnshire, Eng. | 53 20N | 0 15W | 20 |
| Lingayen | 16 3N | 120 14E | 36 |
| •Linköping | 58 24N | 15 35E | 28 |
| •Linlithgow, T. and Co. | 55 58N | 3 36W | 21 |
| •Linnhe, Loch | 56 35N | 5 25W | 21 |
| Linton E. | 55 59N | 2 40W | 21 |
| Linton, W. | 55 45N | 3 22W | 21 |
| Linyanti | 18 17S | 23 50E | 40 |
| •Linz | 48 17N | 14 18E | 27 |
| •Lions, G. of | 43 0N | 4 0E | 25 |
| •Lipari Is. | 38 29N | 15 0E | 30 |
| •Lippe, Princ. | 52 0N | 8 50E | 26 |
| •Lippe, R. | 51 40N | 7 30E | 26 |
| Lipu Lek, P. | 30 14N | 81 0E | 35 |
| •Lisbon | 38 42N | 9 9W | 29 |
| Lisburn | 54 31N | 6 4W | 22 |
| •Lisieux | 49 10N | 0 13E | 25 |
| Liskeard | 50 27N | 4 28W | 20 |
| L'Isle, R. (Périgueux) | 45 6N | 0 10W | 25 |
| •Lismore, Ire. | 52 8N | 7 55W | 22 |
| Lismore, I., Sc. | 56 30N | 5 32W | 21 |
| •Lissa, I. | 43 5N | 16 7E | 27 |
| •Listowel | 52 27N | 9 28W | 22 |
| Litany, Nahr | 33 30N | 35 40E | 31 |
| Litchfield, R. | 39 13N | 89 41W | 13 |
| •Little Carpathians, Ms. | 48 35N | 17 13E | 27 |
| •Little Colorado, R. | 35 0N | 110 35W | 11 |
| Little Falls | 43 3N | 74 54W | 13 |
| •Little Rock | 34 44N | 92 9W | 11 |
| •Little Rocky Ms. | 48 0N | 108 30W | 11 |
| Livadia, Greece | 38 26N | 22 52E | 31 |
| Livadia, Rus. | 44 30N | 34 6E | 31 |
| •Liverpool | 53 24N | 2 59W | 20 |
| •Liverpool I. | 71 0N | 22 0W | 10 |
| Liverpool Plains | 30 45S | 150 0E | 39 |
| Liverpool Ra. | 32 0S | 150 30E | 39 |
| •Livingston | 15 50N | 88 49W | 12 |
| •Livingstonia (S. end L. Nyassa) | 14 4S | 34 45E | 40 |
| Livno | 43 43N | 17 6E | 31 |
| •Livonia | 57 45N | 26 0E | 31 |
| •Lizard, The | 49 57N | 5 12W | 20 |
| •Ljusne, R. | 62 0N | 15 0E | 28 |
| Llanberis | 53 6N | 4 5W | 20 |
| Llandaff (suburb Cardiff) | 51 29N | 3 14W | 20 |
| Llandovery | 51 58N | 3 47W | 20 |
| •Llandudno | 53 20N | 3 50W | 20 |
| •Llanelly (Brec.) | 51 49N | 3 7W | 20 |
| •Llanelly (Carm.) | 51 41N | 4 9W | 20 |
| •Llangollen | 52 57N | 3 9W | 20 |
| Llanidloes | 52 26N | 3 31W | 20 |
| •Llano Estacado | 33 0N | 103 0W | 11 |
| •Llanos of the Orinoco | 7 30N | 68 30W | 18 |
| Llanquihue, L. | 41 10S | 72 45W | 18 |
| Llanrwst (10 m. S. Conway) | 53 8N | 3 48W | 20 |
| •Llobregrat, R. | 41 30N | 1 50E | 29 |
| •Loango | 4 35S | 11 44E | 40 |
| Loangwa, R. | 15 0S | 30 0E | 40 |
| •Lob Nur (L.) | 39 30N | 90 0E | 34 |
| Locarno (L. Maggiore) | 46 10N | 8 48E | 23 |
| Lochaber, Dis. | 56 57N | 4 45W | 21 |
| Lochalsh | 57 17N | 5 34W | 21 |
| •Lochandail | 55 45N | 6 20W | 21 |
| Lochcarnhead | 56 23N | 4 17W | 21 |
| Lochee | 56 29N | 3 2W | 21 |
| Lochgelly | 56 8N | 3 18W | 21 |
| Lochgilphead | 56 3N | 5 25W | 21 |
| Lochgoilhead | 56 11N | 4 54W | 21 |
| Lochmaben (14 m. S. Moffat) | 55 8N | 3 27W | 21 |
| •Lochnagar, M. | 56 57N | 3 15W | 21 |
| Lochranza | 55 47N | 5 17W | 21 |
| Lochwinnoch | 55 48N | 4 38W | 21 |
| •Lochy, Loch | 56 57N | 4 57W | 21 |
| Lock Haven | 41 8N | 77 29W | 13 |
| Lockerbie | 55 7N | 3 21W | 21 |
| •Lockport | 43 9N | 78 43W | 13 |
| LOD | 31 58N | 34 53E | 31 |
| Loddon, R. | 36 0S | 143 50E | 39 |
| •Lodi | 45 18N | 9 29E | 30 |
| •Ladore Cañon | 40 35N | 108 58W | 11 |
| •Lodz | 51 46N | 19 33E | 31 |
| •Lofoten or Lofoden Is. | 68 40N | 14 20E | 31 |
| Lofty, M. | 35 0S | 138 45E | 39 |
| •Logansport | 40 45N | 86 23W | 13 |
| •Logroño | 42 26N | 2 25W | 29 |
| Logrosan (22 m. S.E. by E. Trujillo) | 39 20N | 5 30W | 29 |
| Lohit, R. (Upper Brahmaputra) | 27 46N | 95 50E | 35 |
| •Loika, R. | 2 30N | 24 0E | 40 |
| •Loir, R. | 47 48N | 0 45W | 25 |
| Loire, Dep. | 45 50N | 4 0E | 25 |
| •Loire, R. | 47 40N | 1 30W | 25 |
| Loire, Haute, Dep. | 45 5N | 4 0E | 25 |
| Loire Inférieure, Dep. | 47 30N | 1 40W | 25 |
| Loir-et-Cher, Dep. | 47 40N | 1 20E | 25 |
| Loiret, Dep. | 48 0N | 2 20E | 25 |
| Lokeren | 51 6N | 3 59E | 24 |
| Lokiuga Ms. (S. of L. Bangweolo) | 12 0S | 32 0E | 40 |
| Lomami, R. (trib. Sankuru) | 4 6S | 23 3E | 40 |
| •Lombardy | 45 35N | 9 30E | 30 |
| •Lombok I. | 8 30S | 116 20E | 39 |
| •Lomond, Ben | 56 11N | 4 37W | 21 |
| •Lomond, Loch | 56 5N | 4 35W | 21 |
| •London, Can. (Ont.) | 43 1N | 81 17W | 13 |
| •London, Eng. (St. Paul's Cath.) | 51 30N | 0 5W | 20 |
| •Londonderry, T. and Co. | 55 0N | 7 22W | 22 |
| •Long Branch | 40 17N | 73 58W | 13 |
| •Long I. | 40 50N | 73 0W | 13 |
| •Long I., Bahamas | 23 0N | 75 0W | 12 |
| Long I. City | 40 48N | 73 56W | 13 |
| •Long I. Sound | 41 0N | 73 0W | 13 |
| •Long, Loch | 56 5N | 4 52W | 21 |
| •Longchamp, Ins. | | | |
| •Loogford, T. and Co. | 53 44N | 7 48W | 22 |
| •Long's Peak | 40 15N | 105 36W | 11 |
| Longtown | 55 2N | 2 58W | 20 |
| •Loochoo = Luchu Is. | | | 37 |
| •Loop Hd. | 52 33N | 9 56W | 22 |
| •Lopez, C. | 0 36S | 8 43E | 40 |
| •Lorca | 37 40N | 1 39W | 29 |
| •Lord Howe I. | 31 25S | 159 0E | 39 |
| •Lorenço Marquez | 25 52S | 32 35E | 40 |
| Loreto | 43 26N | 13 36E | 30 |
| •Lorient | 47 45N | 3 23W | 25 |
| L'Orignal | 45 36N | 74 42W | 13 |
| •Lorne, Firth of | 56 18N | 5 45W | 21 |
| •Lorraine | 48 40N | 5 50E | 25 |
| •Los, I. de, Ins. S.L. | 9 30N | 10 40E | 40 |
| •Los Angeles | 34 5N | 118 18W | 11 |
| •Los Pedroches | 38 30N | 5 0W | 29 |
| Los Roques Is. | 11 50N | 66 35W | 9 |
| Lossie, R. (Elgin) | 57 43N | 3 18W | 21 |
| Lossiemouth | 57 43N | 3 18W | 21 |
| Lostwithiel | 50 24N | 4 40W | 20 |
| Lot, Dep. | 44 30N | 1 30E | 25 |
| Lot-et-Garonne, Dep. | 44 25N | 0 30E | 25 |
| •Lot, R. | 44 30N | 1 10E | 25 |
| •Lothian, E. = Haddington, Co. | | | 21 |
| •Lothian, Mid = Edinburgh, Co. | | | 21 |
| •Lothian, W. = Linlithgow, Co. | | | 21 |
| •Loughborough | 52 47N | 1 14W | 20 |
| •Loughrea | 53 12N | 8 32W | 22 |
| •Louisburg, Ins. | 45 56N | 60 0W | 9 |
| •Louisiade Arch. | 11 0S | 152 30E | 39 |
| Louisiana (Mo.) | 39 29N | 91 8W | 13 |
| •Louisiana, St. | 30 45N | 91 30W | 11 |
| •Louisville | 38 15N | 85 45W | 13 |
| Lourdes | 43 6N | 0 5W | 25 |
| Lourenço Marquez = Lorenço M. | | | 40 |
| •Louth, Eng. | 53 21N | 0 1W | 20 |
| •Louth, Co., Ire. | 53 52N | 6 32W | 22 |
| •Louvain | 50 53N | 4 41E | 24 |
| Louviers | 49 12N | 1 10E | 25 |
| •Low Archipelago | 16 0S | 140 0W | 3 |
| •Lowell | 42 40N | 71 16W | 13 |
| •Lower Peninsula, Mich. | 44 0N | 85 0W | 13 |
| •Lowestoft | 52 29N | 1 43E | 20 |
| •Lowther Hls. | 55 20N | 3 44W | 21 |
| Loy, Ben (16 m. N.N.W. Ben Lomond) | 56 24N | 4 49W | 21 |
| •Loyalty Is. | 21 20S | 167 25E | 39 |
| Lozère, Dep. | 44 30N | 3 30E | 25 |
| •Lualaba, R. | 9 30S | 26 0E | 40 |
| Luang Prabang (•Mekong) | 19 54N | 102 10E | 36 |
| •Lübeck | 53 52N | 10 40E | 26 |
| •Lübeck, G. | 54 11N | 11 18E | 26 |
| •Lublin | 51 20N | 22 35E | 31 |
| Lubnaig, Loch | 56 17N | 4 16W | 21 |
| •Lucca | 43 50N | 10 35E | 30 |
| •Luce Bay | 54 45N | 4 45W | 21 |
| •Lucerne, L. | 47 0N | 8 30E | 23 |
| •Lucerne, T. and Cant. | 47 3N | 8 18E | 23 |
| •Lu-chu Is. | 28 0N | 129 0E | 37 |
| •Lucknow | 26 46N | 81 0E | 35 |
| •Lucrecia, C. | 21 7N | 75 39W | 12 |
| Ludhiana | 30 55N | 75 55E | 35 |
| Ludlington | 43 57N | 86 24W | 13 |
| Ludlow | 52 21N | 2 44W | 20 |
| •Ludwigs Canal | 49 20N | 11 15E | 26 |
| Lufiji (= •Rufiji), R. | 8 0S | 39 27E | 40 |
| •Lugano | 46 1N | 8 57E | 23 |
| •Lugano, L. | 46 0N | 9 0E | 23 |
| Lugansk | 48 34N | 39 20E | 31 |
| Lugar, R. (trib. Ayr) | 55 30N | 4 23W | 21 |
| Lugau (11 m. N. by E. Zwickau) | 50 45N | 12 45E | 26 |
| •Lugnaquilla, M. | 52 58N | 6 29W | 22 |
| Lugo | 43 0N | 7 34W | 29 |
| Lui, Ben = Loy, Ben | | | |
| Lujenda, R. | 13 0S | 36 30E | 40 |
| Lukmanier P. | 46 34N | 8 44E | 23 |
| •Lukuga, R. | 5 58S | 28 30E | 40 |
| Lukungu (near l. bk. Congo) | 5 6S | 14 25E | 40 |
| •Luleå | 65 45N | 22 10E | 31 |
| •Lulua, R. | 7 0S | 22 30E | 40 |
| Lulworth (9 m. E. Weymouth) | 50 36N | 2 11W | 20 |
| Lumphanan | 57 7N | 2 42W | 21 |
| •Lund | 55 43N | 13 11E | 28 |
| Lundi | 20 42S | 30 45E | 40 |
| •Lundy I. | 51 10N | 4 40W | 20 |
| •Lune, R. | 54 15N | 2 35W | 20 |
| •Lüneburg Heath | 53 15N | 9 24E | 26 |
| •Lunéville | 48 35N | 6 29E | 25 |
| •Luni, R. | 25 20N | 71 40E | 35 |
| Lupata Gorge | 16 40S | 33 59E | 40 |
| •Lurgan | 54 28N | 6 20W | 22 |
| Luristan | 33 0N | 48 0E | 34 |
| Luschnitz, R. (Tabor) | 49 12N | 14 25E | 27 |
| Lusignan | 46 26N | 0 7E | 25 |
| Luss (L. Lomond) | 56 6N | 4 39W | 21 |
| •Luton | 51 52N | 0 25W | 20 |
| •Lutterworth | 52 28N | 1 12W | 20 |
| •Lützen | 51 16N | 12 10E | 26 |
| •Luxemburg, T. and Duchy | 49 37N | 6 7E | 24 |
| •Luxemburg, Belgian | 50 0N | 5 35E | 24 |
| Luxor (at ruins THEBES) | 25 39N | 32 39E | 40 |
| •Luzon | 16 0N | 121 0E | 36 |
| Lybster | 58 18N | 3 17W | 21 |
| Lydd | 50 55N | 0 57E | 20 |
| LYDDA | 31 58N | 34 53E | 31 |
| Lydenburg (at W. base of Mauch's Peak) | 25 6S | 30 46E | 40 |
| Lyell, M. | 37 45N | 119 20W | 11 |
| Lym (= •Liim) Fiord | | | 27 |
| •Lyme Regis | 50 43N | 2 55W | 20 |
| Lymington | 50 45N | 1 31W | 20 |
| •Lynchburg | 37 23N | 79 11W | 13 |
| •Lynn (Mass.) | 42 28N | 70 57W | 13 |
| •Lynn Regis (= King's Lynn) | 52 45N | 0 24E | 20 |
| •Lyonnais | 45 45N | 4 25E | 25 |
| •Lyons (Fr. Lyon), Fr. | 45 45N | 4 49E | 25 |
| Lyons, U.S. (Ia.) | 41 52N | 90 11W | 13 |
| •Lys, R. | 51 0N | 3 34E | 24 |
| Lytham | 53 40N | 2 58W | 20 |
| •Lyttelton | 43 38S | 172 40E | 38 |
| •Maas, R. (Dut., Fr. Meuse) | 51 15N | 6 0E | 24 |
| •Maastricht | 50 51N | 5 42E | 24 |
| •Macao | 22 11N | 113 30E | 36 |
| Macarthur, R. | 15 48S | 136 46E | 39 |
| Macassar | 5 8S | 119 21E | 34 |
| Macassar Strait | 1 0S | 118 0E | 34 |
| •Macclesfield | 53 16N | 2 7W | 20 |


For additions to Index see page 32.

*Places distinguished by an asterisk (°) are marked on the Maps: the others not.*


| Name | Lat. | Long. | No. of Map |
|---|---|---|---|
| °M'Clintock C. | 77 30N | 116 20W | 10 |
| °M'Clintock Chan. | 71 30N | 105 0W | 10 |
| MacCluer's Inlet | 2 26S | 133 40E | 34 |
| °Macdhui, Ben | 57 5N | 3 40W | 21 |
| °Macdonnell Ranges | 23 30S | 134 0E | 39 |
| Macduff (*opp.* Banff) | 57 40N | 2 30W | 21 |
| Macedon, M. | 37 24S | 144 31E | 39 |
| Macedonia | 41 0N | 23 0E | 31 |
| Macerata, T. & Prov. | 43 18N | 13 26E | 30 |
| °Macgillicuddy's Reeks | 51 56N | 9 50W | 22 |
| Machynlleth | 52 35N | 3 50W | 20 |
| °Mackay | 21 10S | 149 10E | 39 |
| McKeesport | 40 21N | 79 50W | 13 |
| °Mackenzie, B. | 69 0N | 136 0W | 10 |
| Mackenzie, R., Aust. | 23 25S | 148 30E | 39 |
| °Mackenzie, R., N. Amer. | 65 0N | 126 0W | 10 |
| °Mackinaw (or Mackinac), Str. of | 45 50N | 84 45W | 13 |
| Macleay, R. | 31 0S | 152 30E | 39 |
| Macon (Saône R., 36 *m.* S. Châlon), *Fr.* | 46 18N | 4 49E | 25 |
| °Macon, U.S. (Ga.: Ockmulgee R.) | 32 50N | 83 37W | 11 |
| Macquarie Har., Tas. | 42 15S | 145 20E | 39 |
| Macquarie, R. | 31 30S | 146 45E | 39 |
| °Macroom | 51 54N | 8 56W | 22 |
| Macalla (*ct.* Portug. W. Af.) | 7 0S | 12 35E | 40 |
| Macumba, R. | 27 30S | 136 35E | 39 |
| °Madagascar | 20 0S | 46 0E | 40 |
| °Madeira, I. | 33 0N | 17 0W | 40 |
| °Madeira, R. (F San Antonio) | 8 0S | 63 0W | 18 |
| Madison (Ind.) | 38 45N | 85 25W | 13 |
| °Madison (Wis.) | 43 5N | 89 20W | 13 |
| °Madison, R. | 45 0N | 111 45W | 11 |
| °Madras, T. & Pres. | 13 4N | 80 14E | 35 |
| °Madre Austral, Laguna de la | 25 0N | 97 30W | 12 |
| Madre-de-Dios Arch. | 50 36S | 75 32W | 18 |
| °Madrid | 40 24N | 3 41W | 29 |
| °Madura (Vaigai R.) | 9 58N | 78 2E | 35 |
| Madura, I. | 7 0S | 113 30E | 3 |
| °Maestricht = Maastricht | | | 21 |
| Mafia, I. (*opp. mouth* Rufiji) | 7 50S | 39 50E | 40 |
| Magadoxo | 2 1N | 45 24E | 40 |
| Magalhaens, Str. = °Magellan | | | |
| Magalies Ms. | 25 50S | 28 0E | 40 |
| Magdala | 11 15N | 39 22E | 40 |
| MAGDALA | 32 49N | 35 30E | 31 |
| °Magdalen Is. | 47 0N | 61 45W | 10 |
| °Magdalena, R. | 7 0N | 74 0W | 18 |
| °Magdeburg | 52 11N | 11 38E | 26 |
| °Magee, I. | 54 49N | 5 44W | 22 |
| °Magellan, Str. | 52 30S | 70 0W | 18 |
| Magenta | 45 28N | 8 52E | 30 |
| °Mageroe, I. | 71 0N | 25 30E | 31 |
| °Maggiore, L. | 46 0N | 8 45E | 30 |
| Magherafelt | 54 45N | 6 37W | 22 |
| MAGNESIA | 38 36N | 27 27E | 31 |
| °Mago I. (= Mango), Fiji Is. | 17 27S | 179 10W | 38 |
| Mahabaleshwar, M. (4,700) | 17 57N | 73 40E | 35 |
| °Mahánadi, R. (☉ Sambalpur) | 21 40N | 83 0E | 35 |
| Mahanoy | 40 50N | 76 9W | 13 |
| Mahavilla-ganga R. (Ceylon) | 7 51N | 81 4E | 35 |
| °Mahé | 11 42N | 75 35E | 35 |
| °Mahia, Pen. | 39 10S | 177 55E | 38 |
| °Mahon | 39 52N | 4 18E | 29 |
| Maidanpek | 44 23N | 21 50E | 31 |
| Maidenhead | 51 31N | 0 43W | 20 |
| Maidens, The (Rocks, 6 *m.* N.E. Larne) | 54 55N | 5 44W | 22 |
| °Maidstone | 51 17N | 0 32E | 20 |
| °Maimachin | 50 0N | 106 37E | 34 |
| Maimana (or Maimene) | 35 55N | 64 48E | 34 |
| °Main, R. | 49 50N | 9 50E | 26 |
| °Maine, Prov. | 48 0N | 0 15W | 25 |
| °Maine, St. | 45 0N | 69 0W | 13 |
| Maine-et-Loire, Dep. | 47 25N | 0 30W | 25 |
| °Mainland, I., Ork. | 59 0N | 3 10W | 21 |
| °Mainland, I., Shet. | 60 25N | 1 15W | 21 |

| Name | Lat. | Long. | No. of Map |
|---|---|---|---|
| °Mainz | 50 0N | 8 16E | 26 |
| °Maisi, Cabo de (C.) | 20 15N | 74 10W | 12 |
| Maitland | 32 50S | 151 30E | 39 |
| °Majorca, I. | 39 30N | 3 0E | 29 |
| Makalaka, Tribe | 20 30S | 27 20E | 40 |
| Makran or Mekran, Dis., Persia and Baluchistan | 26 0N | 61 30E | 34 |
| °Makua, R. | 4 0N | 28 0E | 40 |
| °Malabar Coast | 11 0N | 75 0E | 35 |
| °Malacca | 2 10N | 102 14E | 36 |
| °Malacca, Str. of | 3 0N | 101 0E | 36 |
| °Malaga | 36 44N | 4 25W | 29 |
| Malahide (9 *m.* N.N.E. Dublin) | 53 27N | 6 9W | 22 |
| °Malamocco, Pto di, *Ins.* Ven. | 45 19N | 12 20E | 30 |
| °Mälaren (or Mälar), L. | 59 30N | 17 0E | 28 |
| Malatia | 38 27N | 38 27E | 31 |
| °Malay Pen. | 5 0N | 102 0E | 36 |
| Malden | 42 28N | 71 8W | 13 |
| °Maldive Is. | 5 0N | 74 0E | 34 |
| Maldon | 51 44N | 0 41E | 20 |
| Maldonado | 34 53S | 54 57W | 18 |
| Malia, C. | 36 26N | 23 13E | 31 |
| Malindi = Melinde | | | 40 |
| °Malin Head | 55 22N | 7 22W | 21 |
| °Malines (*Fr.*, *Ger.* Mecheln) | 51 2N | 4 28E | 24 |
| °Mallecory, *Ins.* S.L. | 9 20N | 12 57W | 40 |
| °Mallorca, *Spanish* = Majorca | | | 29 |
| °Mallow | 52 8N | 8 38W | 22 |
| °Malmaison, *Ins.* | | | 25 |
| Malmani | 25 52S | 25 59E | 40 |
| Malmesbury | 51 35N | 2 6W | 20 |
| °Malmö | 55 36N | 13 0E | 28 |
| °Maloja Pass | 46 24N | 9 42E | 23 |
| Malone | 44 50N | 74 20W | 13 |
| °Malplaquet | 50 22N | 3 50E | 25 |
| Mälstrom, The | 67 46N | 12 50E | 31 |
| °Malta, I. | 35 53N | 14 25E | 30 |
| Maltou (☉ Derwent R.) | 54 8N | 0 48W | 20 |
| Maluti Ms. | 29 30S | 27 55E | 40 |
| Malvern (Great) | 52 7N | 2 19W | 20 |
| °Malvern Hs. | 52 0N | 2 25W | 20 |
| °Malwa | 24 0N | 75 0E | 35 |
| °Mamore, R. | 14 0S | 65 30W | 18 |
| °Man, Isle of | 54 15N | 4 30W | 20 |
| °Manaar, G. = Mannar | | | |
| °Managua | 12 0N | 86 12W | 12 |
| °Managua, L. | 12 25N | 86 15W | 12 |
| °Manaos | 3 0S | 60 0W | 18 |
| °Manar, G. (*H.*) = Mannar | | | |
| MANASSEH, Tr. | 32 23N | 35 0E | 31 |
| | 32 50N | 36 5E | 31 |
| °Manchester, Eng. | 53 27N | 2 14W | 20 |
| Manchester, U.S. (Conn.) | 41 48N | 72 31W | 13 |
| °Manchester, U.S. (N.H.) | 43 0N | 71 29W | 13 |
| Manchester, U.S. (Vir.) | 37 31N | 77 27W | 13 |
| °Manchuria | 46 0N | 129 0E | 37 |
| °Mandalay | 22 0N | 96 15E | 36 |
| °Manfredonia, G. | 41 35N | 16 0E | 30 |
| Mangalia | 43 48N | 28 36E | 31 |
| °Mangerton, M. | 51 58N | 9 29W | 22 |
| Mangishlak, Pen. | 43 30N | 54 0E | 31 |
| °Mango, I., Fiji Is. | 17 27S | 179 10W | 38 |
| Manhattan I. | 40 42N | 74 0W | 13 |
| Manica Land | 18 35S | 32 30E | 40 |
| °Manich, R. | 46 0N | 44 0E | 31 |
| Manihiki Is. | 9-12S | 150-162W | 2 |
| °Manilla (*U.S.* Manila) | 14 40N | 121 0E | 36 |
| °Manipur | 24 45N | 94 0E | 35 |
| Manissa | 38 36N | 27 27E | 31 |
| °Manistee | 44 14N | 86 18W | 13 |
| °Manitoba, L. | 51 0N | 98 30W | 10 |
| °Manitoba, Prov. | 51 0N | 98 0W | 10 |
| °Manitoulin, I., Grand | 45 40N | 82 0W | 13 |
| Manitowoc | 44 7N | 87 36W | 13 |
| Mankasser (= Macassar) | 5 8S | 119 21E | 34 |
| °Mankato | 44 11N | 93 59W | 13 |
| °Mannar, Gulf of (*H.* Manar) | 8 0N | 79 0E | 35 |
| °Mannheim | 49 29N | 8 30E | 26 |
| Manning, R. | 31 54S | 152 0E | 39 |
| Manresa | 41 44N | 1 50E | 29 |

| Name | Lat. | Long. | No. of Map |
|---|---|---|---|
| °Mansarowar (*H.* Manasarowar), L. | 30 42N | 81 30E | 35 |
| Mansfeld (6 *m.* N.W. Eisleben) | 51 33N | 11 28E | 26 |
| Mansfield, Eng. | 53 7N | 1 12W | 20 |
| °Mansfield, U.S. (O.) | 40 45N | 82 31W | 13 |
| °Mansfield, Mt., U.S. | 44 34N | 72 47W | 13 |
| Mansurah | 31 6N | 31 27E | 40 |
| °Mantiqueira, Sa. da, *Ins.* Coffee Region | 22 30S | 45 30W | 18 |
| °Mantua | 45 9N | 10 50E | 30 |
| °Manukau Har. | 37 4S | 174 42E | 38 |
| Manwyne | 24 25N | 97 41E | 36 |
| °Manyuema | 4 0S | 27 0E | 40 |
| °Manzanares, R. | 40 30N | 3 45W | 29 |
| °Manzanillo | 19 1N | 104 17W | 12 |
| MAON | 31 24N | 35 7E | 31 |
| °Mapimi, Bolson de | 27 30N | 103 30W | 11 |
| Maputa, R. | 26 20S | 32 48E | 40 |
| °Mar, Sa. do, *Ins.* Coffee Region | 23 30S | 46 0W | 18 |
| °Maracaybo, G. | 11 30N | 71 0W | 9 |
| °Maracaybo, L. | 10 0N | 71 30W | 18 |
| Maracaybo, T. | 10 25N | 71 44W | 9 |
| °Marajo, I. | 1 0S | 49 30W | 18 |
| °Maranhão (or Maranham) | 2 31S | 44 0W | 18 |
| °Marañon, R. (☉ Pongo de Manseriche) | 5 0S | 76 0W | 18 |
| MARATHON | 38 9N | 24 0E | 31 |
| Marathonisi | 36 44N | 22 35E | 31 |
| Marazion | 50 8N | 5 28W | 20 |
| Marbella (*on ct.* 46 *m.* *N.E.* Gibraltar) | 36 32N | 4 52W | 29 |
| °Marble Cañon | 36 30N | 111 46W | 11 |
| °Marburg | 50 48N | 8 46E | 26 |
| °March | 52 32N | 0 5E | 20 |
| °March, R. | 48 30N | 17 0E | 27 |
| °Marche, Prov. | 46 5N | 1 40E | 25 |
| °Marches, The | 43 25N | 13 15E | 30 |
| °Marchfeld, *Ins.* | | | 27 |
| °Marcy, M. | 44 10N | 74 0W | 13 |
| °Maree, Loch | 57 42N | 5 25W | 21 |
| Maremma, Dis. | 42 40N | 10 20E | 30 |
| °Marengo | 44 53N | 8 42E | 30 |
| MAREOTIS, L. = Mariut | | | 40 |
| Margarita, I. | 11 0N | 64 0W | 9 |
| °Margate | 51 23N | 1 23E | 20 |
| Margeride Ms. | 44 45N | 3 25E | 25 |
| Maria, I., Tas. | 42 35S | 148 5E | 39 |
| °Mariana Is. | 16 0N | 145 0E | 3 |
| °Maria Theresiopol | 46 6N | 19 38E | 27 |
| °Maria van Dieman, C. | 34 30S | 172 40E | 38 |
| Maribo (Laaland) | 54 47N | 11 30E | 28 |
| Mariegalante, I. | 15 55N | 61 15W | 9 |
| °Marienbad | 49 58N | 12 41E | 27 |
| Marienwerder | 53 44N | 18 54E | 26 |
| Marietta | 39 28N | 81 27W | 13 |
| Mariposa | 37 31N | 119 55W | 11 |
| Maritsa, R. | 41 0N | 26 20E | 31 |
| Mariupol (*on* Sea of Azof, 68 *m.* *W.* Tagaurog) | 47 8N | 37 40E | 31 |
| Mariut, L. | 31 5N | 30 0E | 40 |
| Market Drayton | 52 53N | 2 28W | 20 |
| Markinch | 56 12N | 3 8W | 21 |
| Marlborough, Eng. | 51 25N | 1 44W | 20 |
| °Marlborough, N.Z. | 41 45S | 173 30E | 38 |
| Marlborough, U.S. (Mass.) | 42 21N | 71 33W | 13 |
| °Marlborough Downs, Eng. | 51 30N | 1 40W | 20 |
| Marlow (Great) | 51 30N | 0 46W | 20 |
| °Marly, *Ins.* | | | 25 |
| °Marmora, Sea | 40 45N | 28 30E | 19 |
| °Marne and Rhine Canal | 48 40N | 5 25E | 25 |
| Marne, Dep. | 49 0N | 4 10E | 25 |
| °Marne, R. | 49 7N | 3 40E | 25 |
| Marne, Haute, Dep. | 48 10N | 5 10E | 25 |
| °Marocco = Morocco | | | 40 |
| °Maroni, R. | 5 0N | 54 25W | 18 |
| °Maros, R. (☉ Maros-Ujvar) | 45 55N | 22 30E | 27 |
| Maros-Vasarhely (*Hung.*, *Ger.* Neumarkt) | 46 29N | 24 34E | 27 |
| °Marowyne, R. = Maroni | | | |
| °Marquette | 46 33N | 87 21W | 13 |
| °Marsala | 37 47N | 12 27E | 30 |
| °Marseilles (*Fr.* Marseille) | 43 18N | 5 23E | 25 |
| °Marshall Is. | 9 30N | 170 0E | 3 |
| Marshall (Ia.) | 42 3N | 92 53W | 13 |

| Name | Lat. | Long. | No. of Map |
|---|---|---|---|
| Marshall (Tex.) | 32 21N | 94 21W | 11 |
| °Marston Moor | 53 58N | 1 15W | 20 |
| °Martaban | 16 32N | 97 35E | 36 |
| °Martaban, G. | 16 0N | 97 0E | 36 |
| °Martha's Vineyard, I. | 41 25N | 70 36W | 13 |
| °Martigny | 46 6N | 7 5E | 23 |
| Martinique, I. | 14 40N | 61 0W | 9 |
| Martinsburg | 39 26N | 78 0W | 13 |
| Maruchak | 35 48N | 63 12E | 34 |
| Mary, R. | 26 0S | 152 30E | 39 |
| °Maryborough, Ire. | 53 2N | 7 18W | 22 |
| Maryborough, Qd. | 25 24S | 152 35E | 39 |
| °Maryland | 39 0N | 76 45W | 13 |
| °Maryport | 54 43N | 3 30W | 20 |
| °Marysville (Feather R.) | 39 10N | 121 40W | 11 |
| Masai Land | 2 0S | 37 0E | 40 |
| Mash-had (= °Meshed) | 36 16N | 59 35E | 34 |
| Mashona, Tribe | 20 0S | 30 40E | 40 |
| °Mask, L. | 53 37N | 9 20W | 22 |
| Maskat = °Muscat | 23 37N | 58 26E | 34 |
| °Massachusetts | 42 20N | 72 0W | 13 |
| °Massachusetts, B. | 42 20N | 71 0W | 13 |
| Massa di Carrara | 44 3N | 10 8E | 30 |
| °Massana | 15 40N | 39 30E | 40 |
| Massi Kesse | 18 53S | 32 28E | 40 |
| Massillon | 40 50N | 81 30W | 13 |
| °Massina | 14 30N | 4 0W | 40 |
| Massowah = °Massaua | | | |
| °Masulipetam | 16 18N | 81 11E | 35 |
| Matabele, Tribe | 19 40S | 20 0E | 40 |
| Matadi (*l. bk.* Congo, *opp.* Vivi) | 5 47S | 13 30E | 40 |
| °Matagorda, B. | 28 40N | 96 0W | 11 |
| °Matamano, G. of | 22 30N | 82 20W | 12 |
| °Matamoras | 25 56N | 97 25W | 12 |
| °Matanzas | 23 3N | 81 37W | 12 |
| °Matapan, C. | 36 25N | 22 29E | 19 |
| °Matlock | 53 8N | 1 32W | 20 |
| Matteawan | 41 32N | 73 53W | 13 |
| °Matterhorn, M. (*Ger.*, *Fr.* Cervin) | 45 58N | 7 40E | 23 |
| Matto Grosso | 15 0S | 59 53W | 18 |
| Mattoon | 39 31N | 88 23W | 13 |
| Maturin | 9 40N | 63 20W | 18 |
| Maubeuge | 50 17N | 4 0E | 25 |
| Mauchline | 55 31N | 4 23W | 21 |
| Mauch Chunk | 40 50N | 75 46W | 13 |
| Mauch's Peak | 25 16S | 31 10E | 40 |
| °Maui, I. | 20 52N | 156 40W | 9 |
| °Maulmain | 16 30N | 97 40E | 36 |
| °Maumee, R. | 41 25N | 84 30W | 13 |
| Mauna Loa, M. | 19 28N | 155 38W | 8 |
| °Mauritius | 20 8S | 57 20E | 40 |
| Mauvaises Terres = °Bad Lands | | | 11 |
| Mavro Potamo, R. | 38 30N | 22 59E | 31 |
| °Maxwelltown | 55 4N | 3 37W | 21 |
| °May, C. | 38 56N | 74 57W | 13 |
| °May, Isle of | 56 11N | 2 33W | 21 |
| Maybole | 55 21N | 4 40W | 21 |
| °Mayence (*Fr.* = Mainz) | 50 0N | 8 16E | 26 |
| °Mayenne, R. | 47 50N | 0 40W | 25 |
| Mayenne, T. and Dep. | 48 19N | 0 39W | 25 |
| °Maynooth | 53 23N | 6 35W | 22 |
| °Mayo, Co. | 53 55N | 9 10W | 22 |
| °Mayotte, I. | 12 52S | 45 13E | 40 |
| Maysville | 38 36N | 83 43W | 13 |
| Mayumba | 3 20S | 10 42E | 40 |
| Mazagan | 33 15N | 8 29W | 40 |
| Mazanderan, Prov. | 36 30N | 53 0E | 34 |
| °Mazaruni, R., *Ins.* Gui. | 6 0S | 60 0W | 18 |
| °Mazatlan | 23 11N | 106 23W | 12 |
| Mazoe, R. | 17 56S | 32 0E | 40 |
| °Meade, R. | 70 0N | 177 30W | 10 |
| Meadville | 41 38N | 80 6W | 13 |
| °Mearns (= Kincardineshire) | 56 55N | 2 30W | 21 |
| °Meath, Co. | 53 37N | 6 35W | 22 |
| °Meaux | 48 57N | 2 52E | 25 |
| °Mecca | 21 20N | 40 14E | 34 |
| °Mecheln (*Ger.* = Malines) | 51 2N | 4 28E | 21 |
| °Mecklenburg-Schwerin, Gd. D. | 53 30N | 12 0E | 26 |
| °Mecklenburg-Strelitz, Gd. D. | 53 30N | 13 30E | 26 |
| Medellin, Colom. | 6 2N | 75 49W | 18 |
| Medford | 42 25N | 71 8W | 13 |
| °Medicine Hat | 50 0N | 110 30W | 10 |


For additions to Index see page 32.

*Places distinguished by an asterisk (•) are marked on the Maps: the others not.*


| Name | Lat. | Long. | No of Map |
|---|---|---|---|
| Medina (Senegal R.), Af. | 14 25N | 11 25W | 40 |
| •Medina, Arabia | 24 25N | 39 58E | 34 |
| Medina Sidonia | 36 27N | 5 45W | 29 |
| Medinet-el-Fayum | 29 22N | 30 55E | 40 |
| •Mediterranean Sea | 35 0N | 15 0E | 19 |
| •Médoc, Dis. | 45 15N | 0 50W | 25 |
| •Medway, R. | 51 15N | 0 25E | 20 |
| •Meeanee = Miani (H.) | | | 35 |
| •Meerut | 29 0N | 77 40E | 35 |
| Megalokastro | 35 20N | 25 9E | 31 |
| Megara | 37 59N | 23 20E | 31 |
| MEGIDDO | 32 28N | 35 °7E | 31 |
| •Meiling Pass | 25 20N | 114 0E | 36 |
| •Meiningen | 50 35N | 10 25E | 26 |
| •Meissen | 51 10N | 13 28E | 26 |
| •Mejerda, R., Ins. Tunis | 36 40N | 9 30E | 40, 30 |
| •Mekinez | 33 45N | 5 15W | 40 |
| •Mekong, R. (s Samboe, Luang-Prabang) | 14 0N | 106 0E | 36 |
| Mekran | 26 0N | 61 30E | 34 |
| •Melbourne | 37 50S | 145 0E | 39 |
| Melcombe Regis | 50 37N | 2 26W | 20 |
| Meldrum, Old | 57 21N | 2 19W | 21 |
| Melilla (cf. Mor.) | 35 20N | 2 59W | 19 |
| Melinde (70 m. N.E. Mombasa) | 3 12S | 40 8E | 40 |
| Melksham | 51 23N | 2 6W | 20 |
| •Mel-rhir, Shot | 34 0N | 6 10E | 40 |
| •Melrose, Sc. | 55 35N | 2 44W | 21 |
| Melrose, U.S. | 42 24N | 71 13W | 13 |
| •Melton Mowbray (Wreak R.) | 52 45N | 0 53W | 20 |
| Melun | 48 32N | 2 39E | 25 |
| •Melville Bay | 76 0N | 60 0W | 10 |
| •Melville I. | 75 30N | 110 0W | 10 |
| •Melville I., Aust. | 13 40S | 131 0E | 39 |
| •Melville Sd. | 73 30N | 108 0W | 10 |
| •Memel | 55 43N | 21 10E | 26 |
| •Memel, R. (= Niemen) | 54 10N | 20 50E | 26 |
| Memmingen | 47 58N | 10 10E | 26 |
| •Memphis | 35 8N | 90 0W | 11 |
| Menado, Pen. | 0 30N | 123 0E | 34 |
| •Menai Strait | 53 9N | 4 20W | 20 |
| •Me-nam, R. | 14 30N | 100 30E | 36 |
| Mendeli, M. | 38 4N | 23 54E | 31 |
| •Menderes, R. | 37 48N | 28 0E | 31 |
| •Mendip Hills | 51 15N | 2 40W | 20 |
| •Mendocino, C. | 40 26N | 124 22W | 11 |
| Mendota | 41 33N | 89 7W | 13 |
| •Mendoza | 32 52S | 68 45W | 18 |
| •Menominee Hills | 46 30N | 88 30W | 13 |
| •Menorca (Spanish) = Minorca | | | |
| Menteith, Dis. | 56 9N | 4 15W | 21 |
| •Mentone | 43 49N | 7 34E | 25 |
| •Mentz (antiquated for Mainz) | | | 26 |
| Menzaleh, L. | 31 5N | 32 0E | 40 |
| •Me-ping, R. | 16 20N | 99 40E | 36 |
| Meppel | 52 42N | 6 11E | 24 |
| Meppen | 52 41N | 7 17E | 26 |
| •Mequinez = Mekinez | | | 40 |
| Meran | 46 40N | 11 9E | 27 |
| Merapi, M. | 0 27S | 100 40E | 34 |
| •Mercy, C. | 65 0N | 62 30W | 10 |
| Mergui, T. & Dis. | 12 26N | 98 35E | 36 |
| •Merida, Mexico | 20 52N | 89 35W | 12 |
| •Merida, Sp. | 38 55N | 6 18W | 29 |
| Meriden | 41 32N | 72 48W | 13 |
| Meridian | 32 22N | 88 45W | 11 |
| •Merioneth, Co. | 52 50N | 3 50W | 20 |
| MEROE, Rns. | 17 0N | 31 0E | 40 |
| MEROM, WATERS OF | 33 5N | 35 37E | 31 |
| •Merrick, M. | 55 8N | 4 28W | 21 |
| •Merrimac, R. | 43 30N | 71 30W | 13 |
| Merseburg | 51 21N | 11 59E | 26 |
| •Mersey, R. | 53 25N | 2 20W | 20 |
| Mersina | 36 45N | 34 30E | 31 |
| •Merthyr Tydfil | 51 45N | 3 22W | 20 |
| Meruchak (= •Maruchak) | 35 48N | 63 12E | 34 |
| •Merv | 37 32N | 61 58E | 34 |
| •Meshed | 36 16N | 59 35E | 34 |
| Mesolonghi | 38 24N | 21 25E | 31 |
| Mesopotamia | 35 0N | 42 0E | 34 |
| Messenia | 37 8N | 22 0E | 31 |
| •Messina | 38 11N | 15 31E | 30 |
| •Messina, Str. | 38 11N | 15 35E | 30 |
| •Mestre, Ins. Venice | | | 30 |
| Metemmeh | 12 58N | 36 10E | 40 |
| Methven | 56 24N | 3 35W | 21 |
| •Metz | 49 7N | 6 10E | 26 |
| Meudon | 48 47N | 2 13E | 25 |
| •Meurthe, R. | 48 25N | 6 30E | 25 |
| Meurthe-et-Moselle, Dep. | 48 40N | 6 5E | 25 |

| Name | Lat. | Long. | No of Map |
|---|---|---|---|
| Meuse, Dep. | 49 0N | 5 30E | 25 |
| •Meuse, R. (Fr. = Maas) | 50 30N | 6 0E | 25 |
| •Mexico | 19 26N | 99 6W | 12 |
| •Mexico, G. of | 25 0N | 90 0W | 12 |
| •Mezen, R. | 64 45N | 46 30E | 31 |
| Mezenc, M. (5,750) | 44 50N | 4 6E | 25 |
| Mezieres | 49 45N | 4 42E | 25 |
| Miako (old name of •Kioto) | 35 2N | 135 45E | 37 |
| •Miami, R., Great | 39 30N | 84 30W | 13 |
| •Miani | 25 27N | 68 22E | 35 |
| •Michigan, L. | 44 0N | 87 0W | 13 |
| •Michigan, St. | 45 0N | 86 0W | 13 |
| Michigan City (Ind.) | 41 43N | 86 54W | 13 |
| •Michoacan, St. | 19 0N | 101 30W | 12 |
| Midcalder | 55 54N | 3 30W | 21 |
| Middelburg, Cape Col. | 31 43S | 24 59E | 40 |
| •Middelburg, Netherlands | 51 30N | 3 37E | 24 |
| Middelburg, S.A.R. | 25 44S | 30 1E | 40 |
| •Middle Park, Col. | 40 10N | 106 30W | 11 |
| •Middlesbrough | 54 34N | 1 14W | 20 |
| •Middlesex | 51 30N | 0 5W | 20 |
| Middleton (Eng.) | 53 33N | 2 12W | 20 |
| Middleton, U.S. (Conn.) | 41 34N | 72 39W | 13 |
| Middletown (O.) | 39 29N | 84 28W | 13 |
| Middletown (N.Y.) | 41 26N | 74 22W | 13 |
| •Middlewich (Wheelock R.) | 53 11N | 2 27W | 20 |
| Midhurst | 50 58N | 0 45W | 20 |
| •Midi, Pic du | 42 50N | 0 25W | 25 |
| Midlothian or •Edinburgh Co. | 55 52N | 3 20W | 21 |
| Midnapur | 22 25N | 87 21E | 35 |
| Mikhailovsk | 39 30N | 53 58E | 31 |
| •Milan | 45 26N | 9 15E | 30 |
| Milazzo, C. | 38 16N | 15 14E | 30 |
| Mildura (Murray R.) | 34 10S | 141 49E | 39 |
| MILETOS, Rns. | 37 33N | 27 20E | 31 |
| •Milford (Eng.) | 51 42N | 5 2W | 20 |
| Milford, U.S. (Mass.) | 42 8N | 71 31W | 13 |
| •Milford Haven | 51 41N | 5 6W | 20 |
| •Milford Sound, N.Zd. | 44 38S | 167 50E | 38 |
| •Milledgeville | 33 3N | 83 13W | 11 |
| Millport (Cumbrae I.) | 55 45N | 4 55W | 21 |
| Milltown | 57 33N | 4 48W | 21 |
| Millville | 39 24N | 75 2W | 13 |
| Milnathort | 56 14N | 3 25W | 21 |
| Milngavie | 55 56N | 4 18W | 21 |
| Milnthorpe | 54 13N | 2 45W | 20 |
| Milos, I. | 36 42N | 24 25E | 31 |
| Miltsin, M. | 31 25N | 7 5W | 40 |
| •Milwaukee | 43 2N | 87 54W | 13 |
| •Min, R. = Min-kiang | | | 36 |
| •Minas-Geraes, Ins. Coffee Reg. | 21 30S | 44 0W | 18 |
| •Minch, Little | 57 35N | 6 45W | 21 |
| •Minch, The | 58 10N | 5 52W | 21 |
| Minchin Hampton | 51 42N | 2 11W | 20 |
| Mincio, R. (Mantua) | 45 5N | 10 58E | 30 |
| •Mindanao | 8 0N | 125 0E | 36 |
| •Minden | 52 17N | 8 52E | 26 |
| •Mindoro, I. | 13 0N | 121 0E | 36 |
| Minehead | 51 13N | 3 28W | 20 |
| •Mingan | 50 20N | 64 10W | 10 |
| Mingrelia, Dis | 42 30N | 42 10E | 31 |
| •Minho, Dis. | 41 25N | 8 30E | 29 |
| •Minho, R. (Salvatierra) | 42 45N | 7 40W | 29 |
| •Min-kiang, R. | 31 0N | 103 30E | 36 |
| •Minneapolis | 44 58N | 93 16W | 13 |
| •Minnesota | 46 0N | 94 0W | 13 |
| •Minnesota, R. | 45 0N | 96 0W | 11 |
| Minnigaff | 54 58N | 4 29W | 21 |
| •Minorca, I. | 40 0N | 4 0E | 29 |
| •Minsk | 54 5N | 27 33E | 31 |
| Minusinsk, Dis. | 53 0N | 92 10E | 31 |
| •Miösen, L. = Mjösen | | | |
| •Miquelon, Ins. | 47 0N | 56 20W | 9 |
| •Miramichi, R., Ins. N. Br. | 46 35N | 66 0W | 9 |
| Mirandola | 44 53N | 11 3E | 30 |
| •Mirat = Meerut (H.) | | | 35 |
| Mirecourt | 48 18N | 6 7E | 25 |
| •Mirim, L., Ins. Urug. | 33 0S | 53 20W | 18 |
| •Mirzapur | 25 16N | 82 38E | 35 |

| Name | Lat. | Long. | No of Map |
|---|---|---|---|
| •Miseno, C., Ins. Naples | | | 30 |
| •Mississippi R. | 37 0N | 99 0W | 11 |
| •Mississippi Sound | 30 20N | 88 30W | 11 |
| •Mississippi, St. | 33 15N | 90 0W | 11 |
| •Missolonghi = Mesolonghi | | | |
| •Missouri Coteau | 49 0N | 103 0W | 10 |
| •Missouri, R. | 46 0N | 100 30W | 11 |
| •Missouri, St. | 38 0N | 92 30W | 11 |
| •Mistassini, L. | 50 35N | 72 30W | 10 |
| Misti, M. (N. Arequipa) | 16 12S | 71 20W | 18 |
| •Mitau | 56 50N | 23 44E | 31 |
| •Mitchell, R., Qd. | 16 0S | 143 0E | 39 |
| Mitchell, R., Victoria | 37 45S | 147 20E | 39 |
| Mitta Mitta, R. | 36 30S | 147 25E | 39 |
| Mitylene, I. | 39 10N | 26 15E | 31 |
| •Mizen Head | 51 27N | 9 49W | 22 |
| MIZPEH | 31 50N | 35 10E | 31 |
| •Mjösen, Lake | 60 45N | 11 0E | 28 |
| MOAB | 31 10N | 35 37E | 31 |
| Moama | 36 2S | 144 54E | 39 |
| •Mobangi, R (Zongo Rapids in 4° 20′ N) | 3 0N | 18 0E | 40 |
| Moberly | 32 30N | 92 28W | 13 |
| •Mobile, T. & B. | 30 42N | 88 0W | 11 |
| •Mocha | 13 20N | 43 12E | 40 |
| Modane (end of M Cenis tunnel) | 45 12N | 6 42E | 25 |
| •Modena | 44 38N | 10 55E | 30 |
| •Möen, I. | 54 57N | 12 20E | 28 |
| •Moero, L. | 9 0S | 28 25E | 40 |
| •Moffat | 55 21N | 3 27W | 21 |
| •Mogador | 31 30N | 9 15W | 40 |
| •Mogilef | 54 0N | 30 20E | 31 |
| Mogok | 22 58N | 96 32E | 36 |
| •Mogollon Mts. | 34 12N | 111 0W | 11 |
| •Mohacs | 45 59N | 18 40E | 27 |
| Mohammera | 30 30N | 48 15E | 34 |
| •Mohave Desert | 35 0N | 116 0W | 11 |
| •Mohave, Fort | 35 1N | 114 33W | 11 |
| •Mohawk, R. | 42 50N | 74 0W | 13 |
| •Mohilef = Mogilef | | | 31 |
| Moidart, Loch | 56 47N | 5 50W | 21 |
| •Mold | 53 9N | 3 9W | 20 |
| •Moldau, R. | 49 20N | 14 15E | 27 |
| Moldavia (former Princ.) | 47 0N | 27 0E | 31 |
| Mole, R. | 51 24N | 0 19W | 20 |
| Molfetta | 41 12N | 16 36E | 30 |
| •Moline | 41 30N | 90 35W | 13 |
| Molise, Prov. | 41 35N | 14 30E | 30 |
| •Mollendo | 17 0S | 72 7W | 18 |
| Molopo, R. | 25 45S | 24 15E | 40 |
| Molton, S. | 51 2N | 3 49W | 20 |
| Molucca Is. | 0 30N | 127 30E | 34 |
| Molucca Passage | 1 0N | 126 0E | 34 |
| •Molyneux, R. | 46 20S | 169 50E | 38 |
| •Mombasa | 4 4S | 39 20E | 40 |
| Momein or Tengyueh | 25 0N | 98 10E | 36 |
| Mompos | 9 18N | 74 33W | 18 |
| Mona, I. | 18 5N | 67 57W | 9 |
| •Monaco | 43 45N | 7 24E | 25 |
| •Monagh Lea Ms. | 57 6N | 4 17W | 22 |
| •Monaghan, T. and Co. | 54 14N | 6 58W | 22 |
| Monar, L. | 57 25N | 5 5W | 21 |
| Monastir | 41 3N | 21 22E | 31 |
| Monbuttu, Tribe | 3 0N | 28 0E | 40 |
| Moncalieri (5 m. S. Turin) | 45 0N | 7 43E | 30 |
| Moncayo Ms. | 41 46N | 1 50W | 29 |
| Mönch, M. | 46 33N | 8 0E | 23 |
| •Monchique, Sa. de (3,800 Foia) | 37 25N | 8 26W | 29 |
| •Mondego, R. | 40 20N | 8 15W | 29 |
| Mondovi | 44 23N | 7 49E | 30 |
| Monghyr | 25 23N | 86 31E | 35 |
| •Mongolia | 47 0N | 105 0E | 34 |
| Mongonui | 35 0S | 173 33E | 38 |
| Moniaive | 55 12N | 3 56W | 21 |
| Monifieth | 56 29N | 2 49W | 21 |
| Monk, M. = Mönch | | | 23 |
| Monk Wearmouth (Sunderland) | 54 55N | 1 22W | 20 |
| •Monmouth, T. & Co. (Monnow R.), Eng. | 51 48N | 2 42W | 20 |
| Monmouth, U.S. (Ill.) | 40 54N | 90 40W | 13 |
| •Monongahela, R. | 39 30N | 80 0W | 13 |
| Monroe | 41 55N | 83 24W | 13 |
| Monrovia | 6 19N | 11 0W | 40 |
| •Mons | 50 27N | 3 58E | 24 |
| Montalban | 40 50N | 0 46W | 29 |
| •Montana, St. | 46 30N | 110 0W | 11 |
| Montargis | 47 59N | 2 43E | 25 |

| Name | Lat. | Long. | No of Map |
|---|---|---|---|
| •Montauban | 44 1N | 1 22E | 25 |
| Montbeliard | 47 30N | 6 47E | 25 |
| •Mont Cenis P. | 45 16N | 6 56E | 30 |
| •Mont Cenis Tunnel | 45 8N | 6 43E | 25 |
| Montecarlo | 43 44N | 7 25E | 25 |
| •Monte Cinto | 42 25N | 8 50E | 30 |
| •Monte Genevra Pass | 45 0N | 6 45E | 30 |
| Montego | 18 30N | 77 55W | 9 |
| Montélimart | 44 33N | 4 45E | 25 |
| •Montenegro (8,100 Dormitor) | 42 40N | 19 10E | 27 |
| Montepulciano | 43 5N | 11 47E | 30 |
| •Monterey, Mex. | 25 40N | 100 20W | 12 |
| •Monterey, B., U.S. | 36 45N | 122 0W | 11 |
| •Monte Somma, Ins. Naples | | | 30 |
| •Montevideo | 34 53S | 56 13W | 18 |
| Montferrat, Dis | 44 45N | 8 20E | 30 |
| •Montgomery, U.S. | 32 22N | 86 10W | 11 |
| •Montgomery, Co., Wales | 52 34N | 3 9W | 21 |
| •Montluçon | 46 22N | 2 37E | 25 |
| •Montmartre, Ins. | | | 25 |
| Montmédy | 49 31N | 5 21E | 25 |
| •Montpelier | 44 15N | 72 33W | 13 |
| •Montpellier | 43 36N | 3 55E | 25 |
| Montrado Ter. | 0 51N | 109 10E | 34 |
| •Montreal | 45 31N | 73 35W | 13 |
| •Montreux | 46 26N | 6 55E | 23 |
| •Montrose | 56 42N | 2 28W | 21 |
| •Mont-Saint-Michel | 48 41N | 1 32W | 25 |
| •Montserrat | 41 34N | 1 44E | 29 |
| Montserrat, I. | 16 42N | 62 13W | 9 |
| Monymusk | 57 13N | 2 32W | 21 |
| Monza (10 m. N.N.E. Milan) | 45 34N | 9 17E | 30 |
| Monze, C. or Ras Muári | 24 51N | 66 43E | 35 |
| Moodkee (H. Múdki) | 30 46N | 74 53E | 35 |
| •Mooltan (H. Múltan) | 30 18N | 71 32E | 35 |
| Moonta | 34 4S | 137 40E | 39 |
| •Moore, L. | 29 45S | 117 30E | 32 |
| •Moorfoot Hills | 55 45N | 3 7W | 21 |
| •Moorhead | 47 0N | 96 40W | 13 |
| •Moorshedabad (H. Murshidábad) | 24 11N | 88 18E | 35 |
| •Moorzook = Murzuk | | | 40 |
| •Moosehead, L. | 45 40N | 69 45W | 13 |
| •Moose Jaw | 50 20N | 105 35W | 10 |
| •Moose, R. | 49 0N | 83 30W | 13 |
| Moquegua | 17 13S | 70 49W | 18 |
| Morant, Port (33 m. E. by S. Kingston) | 17 53N | 76 21W | 9 |
| •Morat (Fr., Ger. Murten), T. & L. | 46 55N | 7 5E | 23 |
| •Morava, R., A.-H. ( G ling) | 48 30N | 17 0E | 27 |
| •Morava, R., Servia | 44 15N | 21 10E | 27 |
| •Morava, gariar | 43 20N | 21 45E | 27 |
| •Morava, vian, R. | 43 40N | 21 8E | 27 |
| •Moravia, Prov. | 49 25N | 17 0E | 27 |
| •Moravian Gate | 49 40N | 18 0E | 27 |
| •Moray Firth | 57 40N | 3 45W | 21 |
| Morbihan, Dep. | 47 50N | 3 0W | 25 |
| •More, Ben | 56 22N | 4 34W | 21 |
| •More, Ben | 56 26N | 6 4W | 21 |
| Morea, Pen. | 37 40N | 22 30E | 31 |
| •Morecambe B. | 54 5N | 3 0W | 20 |
| •Morelia | 18 40N | 99 0W | 12 |
| •Morena, Sierra | 38 15N | 4 30W | 29 |
| •Moresby, Port | 9 25S | 147 8E | 39 |
| Moreton, B. | 27 10S | 153 10E | 39 |
| Moreton, I. | 27 2S | 153 29E | 39 |
| Morgan, M. | 23 45S | 150 0E | 39 |
| •Morgarten | 47 6N | 8 40E | 23 |
| Morlaix | 48 36N | 3 50W | 25 |
| Mornington | 53 43N | 6 17W | 22 |
| •Morocco T. and State | 31 30N | 7 10W | 40 |
| •Morpeth | 55 10N | 1 41W | 20 |
| Morristown | 40 48N | 74 28W | 13 |
| •Mortimer's Cross | 52 16N | 2 52W | 20 |
| Morvan Ms. | 47 5N | 4 0E | 25 |
| Morvern or Morven, Dis. | 56 36N | 5 40W | 21 |
| •Moscow | 55 45N | 37 31E | 81 |
| •Moselle, R. | 50 0N | 7 5E | 26 |
| Mosha (= Musha), I. | 11 38N | 43 10E | 40 |
| •Mosquito B. | 60 30N | 77 0W | 10 |
| •Moskva, R. | 55 40N | 36 30E | 31 |


For additions to Index see page 32.

*Places distinguished by an asterisk (*) are marked on the Maps: the others not.*


| Name | Lat. | Long. | No of Map |
|---|---|---|---|
| *Mossamedes | 15 13S | 12 15E | 40 |
| Mossel B. | 34 5S | 22 20E | 40 |
| Mostaganem (ct. Alg.) | 35 56N | 0 5E | 40 |
| *Mostar (Narenta R.) | 43 24N | 17 50E | 27 |
| Mostyn (est. Dee, 4 m. N.N.W. Holywell) | 53 19N | 3 17W | 20 |
| *Mosul | 36 19N | 43 9E | 34 |
| *Motagua, R. | 15 10N | 89 30W | 12 |
| *Motala | 58 28N | 15 0E | 28 |
| *Motherwell | 55 47N | 3 57W | 21 |
| *Moukden = Mukden | | | 36 |
| *Moulmein (= Maulmain, H.) | 16 30N | 97 40E | 35 |
| *Mount Desert, I. | 44 15N | 68 20W | 13 |
| MountmeBick | 53 7N | 7 19W | 22 |
| Mount Morgan | 23 45S | 150 0E | 39 |
| Mount Pleasant | 40 57N | 91 33W | 13 |
| Mount Vernon, Sc. | 55 51N | 4 8W | 21 |
| Mount Vernon, U.S. (O.) | 40 23N | 82 28W | 13 |
| *Mounts B. | 50 5N | 5 30W | 20 |
| *Mourne Ms. | 54 10N | 6 5W | 22 |
| Mousa | 60 0N | 1 11W | 21 |
| Moutiers | 45 30N | 6 30E | 23 |
| *Moville | 55 12N | 7 4W | 22 |
| *Moy, R. | 54 0N | 9 8W | 22 |
| *Mozambique | 14 55S | 40 25E | 40 |
| *Mozambique Chan. | 17 0S | 43 0E | 40 |
| Much Wenlock | 52 37N | 2 34W | 20 |
| Muck, I. | 56 50N | 6 16W | 21 |
| Muckle Roe | 60 22N | 1 25W | 21 |
| Mudgee | 32 38S | 149 35E | 39 |
| Múdki (H.) | 30 46N | 74 53E | 35 |
| *Muilrea, M. | 53 38N | 9 49W | 22 |
| Muirkirk | 55 32N | 4 3W | 21 |
| *Mukden | 41 43N | 123 30E | 36 |
| *Mulahaçen, M. | 37 7N | 3 18W | 29 |
| *Mulde, R. | 51 34N | 12 35E | 26 |
| *Mülhausen (Ger., Fr. Mulhouse) | 47 45N | 7 20E | 26 |
| *Mull, I. | 56 25N | 6 0W | 21 |
| *Mull, Sound | 56 32N | 5 50W | 21 |
| *Mull of Galloway | 54 38N | 4 51W | 21 |
| *Mull of Kintyre | 55 18N | 5 49W | 21 |
| Mullardoch, L. | 57 25N | 5 0W | 21 |
| *Mullingar | 53 32N | 7 20W | 22 |
| *Multan (H.) = Mooltan | | | 35 |
| Mumbles Head (4 m. S.W. Swansea) | 51 34N | 3 58W | 20 |
| *München (Ger.) = Munich | | | |
| Muncie | 40 12N | 85 24W | 13 |
| Münden | 51 25N | 9 39E | 26 |
| *Mungala, R. | 3 0N | 20 0E | 40 |
| *Munich (Ger. München) | 48 8N | 11 32E | 26 |
| Muniong Ra. | 36 0 | 148 3E | 39 |
| Munkacs | 48 26 | 22 44E | 27 |
| *Münster | 51 [illegible] | 7 37E | 26 |
| *Munster, Prov. | 5[illegible] | 9 0W | 22 |
| *Muonio, R. | 68 | 22 30E | 31 |
| *Mur, R. | 46 [illegible] | 16 25E | 27 |
| *Murano, Ins. Venice | | | 30 |
| Murchison Falls (Nile) | 2 15N | 31 40E | 40 |
| Murchison Falls (Shire R.) | 15 37S | 34 40E | 40 |
| *Murchison, R. | 27 0S | 116 0E | 39 |
| *Murcia | 37 59N | 1 7W | 29 |
| *Murgh Ab, R., Pamir | | | 34 |
| Murghab, R. (Merv) | 36 30N | 62 28E | 34 |
| *Müritz, L. | 53 25N | 12 40E | 26 |
| *Murray, R. | 34 0S | 140 0E | 39 |
| *Murrumbidgee, R. | 34 30S | 146 0E | 39 |
| *Murshidabad (H.) = Moorshedabad | | | |
| *Murten (Ger.) = Morat | | | 23 |
| *Murviedro | 39 40N | 0 16W | 29 |
| *Murzuk | 26 0N | 13 45E | 40 |
| *Muscat | 23 37N | 58 36E | 34 |
| *Muscatine | 41 25N | 91 3W | 13 |
| Musha, I. | 11 38N | 43 10E | 40 |
| Musi, R., Sumatra | 1 10S | 105 0E | 3 |
| *Muskegon, T. and R. | 43 10N | 86 11W | 13 |
| *Muskoka, L. | 45 0N | 79 35W | 13 |
| *Musselburgh (Esk R.) | 55 57N | 3 3W | 21 |
| Mussera | 7 30S | 12 55E | 40 |
| Musumba | 8 45N | 23 15E | 40 |
| *Mustagh Pass | 35 50N | 76 20E | 35 |
| *Muta Nzige, L. | 1 0S | 29 30E | 40 |
| Mutassa | 18 48S | 32 14E | 40 |
| Muzaffargarh | 30 4N | 71 6E | 35 |
| *Mweru (= Mocro), L. | 9 0S | 28 25E | 40 |
| Mycone, I. | 37 27N | 25 27E | 31 |
| *Mysore, T. & St. | 12 20N | 76 38E | 35 |
| Mytho (terminus of ry.) | 10 22N | 106 33E | 36 |
| Mytilene (= Mitylene) | 39 10N | 26 15E | 31 |
| My Vatn (Midge L.) | 65 32N | 17 0W | 19 |
| Naab (trib. Danube, mouth opp. Ratisbon) | 49 1N | 12 1E | 26 |
| *Naas | 53 13N | 6 40W | 22 |
| Näfels | 47 7N | 9 3E | 23 |
| *Naga Hills | 26 20N | 94 30E | 35 |
| *Nagasaki | 34 44N | 129 51E | 37 |
| Nagb el Fahdi | 30 5N | 34 2E | 34 |
| Nagb Ibn Mar | 30 40N | 34 58E | 34 |
| Nagoya | 35 10N | 136 52E | 37 |
| *Nágpur | 21 8N | 79 5E | 36 |
| *Nagy-Szeben (Hung. = Herrmanstadt) | 45 48N | 24 8E | 27 |
| *Nagy-Varad (Hung. = Groesswardein) | 47 2N | 21 58E | 27 |
| *Nahe, R. | 49 47N | 7 30E | 26 |
| Nahr-el-Awaj | 33 21N | 36 20E | 31 |
| Nahr Hasbany | 33 30N | 35 45E | 31 |
| Nahr Litány | 33 30N | 35 40E | 31 |
| Nahr Yarmuk | 32 45N | 35 45E | 31 |
| NAIN | 32 39N | 35 20E | 31 |
| *Nain | 56 40N | 62 30W | 10 |
| *Náini Tál | 29 25N | 79 22E | 35 |
| *Nairn, T. and Co. | 57 36N | 3 52W | 21 |
| Nakhitchevau (Don R., 24 m. S.W. Novocherkask) | 47 12N | 39 49E | 31 |
| Namaqua Ld. | 29 45S | 18 0E | 40 |
| *Namaqua Ld., Gt. | 25 0S | 17 30E | 40 |
| Nam-dinh | 20 26N | 106 8E | 36 |
| Namoi, R | 30 25S | 149 0E | 39 |
| *Namur, T. and Prov. | 50 28N | 4 52E | 24 |
| *Nanaimo | 49 10N | 124 0W | 10 |
| *Nancy | 48 41N | 6 11E | 25 |
| Naudidrúg | 13 23N | 77 45E | 35 |
| *Nangasaki = Nagasaki | | | 37 |
| *Nanking | 32 0N | 118 58E | 36 |
| Nan-ling Ms. | 26 0N | 109 30E | 36 |
| *Nan Shan Ms. | 38 30N | 98 0E | 36 |
| *Nantes | 47 13N | 1 33W | 25 |
| *Nantucket, I. | 41 17N | 70 5W | 13 |
| *Nantwich | 53 4N | 2 31W | 20 |
| *Nao, C., It. | 39 5N | 17 13E | 30 |
| Nao, C., Sp. | 38 44N | 0 14E | 29 |
| NAPHTALI, Tribe | 33 0N | 35 30E | 31 |
| *Napier | 39 31S | 176 54E | 38 |
| *Naples | 40 46N | 14 15E | 30 |
| *Naples, B. | 40 42N | 14 15E | 30 |
| *Narbada, R. (H. = Nerbudda) | 21 41N | 73 1E | 35 |
| *Narbonne | 43 11N | 3 2E | 25 |
| Narenta, R. (Mostar) | 43 0N | 17 30E | 27 |
| *Nares Land | 82 30N | 50 0W | 10 |
| Nari, P. | 29 50N | 68 0E | 35 |
| Narni | 42 31N | 12 32E | 30 |
| Narracoorte | 36 55S | 140 48E | 39 |
| *Narragansett B. | 41 30N | 71 25W | 13 |
| *Narrows, The (L. Winnipeg) | 51 40N | 97 0W | 10 |
| *Narva | 59 15N | 28 0E | 31 |
| *Nascopee, R. | 54 0N | 62 0W | 10 |
| *Naseby | 52 24N | 0 59W | 20 |
| *Nashua | 42 47N | 71 27W | 13 |
| *Nashville | 36 9N | 86 49W | 11 |
| Nasik | 19 56N | 73 49E | 35 |
| Nasirábad | 26 20N | 74 44E | 35 |
| Nassau, Ger. (10 m. E. by S. Coblenz) | 50 18N | 7 46E | 26 |
| *Nassau, W. Indies | 25 3N | 77 28W | 12 |
| *Nassau-Hesse | 50 40N | 9 0E | 26 |
| *Nasse, R. | 55 30N | 129 0W | 10 |
| *Natal | 29 10S | 30 0E | 40 |
| *Natchez | 31 34N | 91 22W | 11 |
| Natick | 42 16N | 71 20W | 13 |
| Natron Lakes | 30 20N | 30 10E | 40 |
| Natuna Is. | 4 0N | 108 0E | 31 |
| *Naturaliste, C. | 33 30S | 115 0E | 39 |
| Naugatuck | 41 28N | 73 0W | 13 |
| Naumburg | 51 10N | 11 49E | 26 |
| Nauplia | 37 33N | 22 48E | 31 |
| Nauplia, G. | 37 15N | 23 0E | 31 |
| *Nauta | 4 31S | 73 28W | 18 |
| *Navan | 53 38N | 6 42W | 22 |
| Navarino | 36 54N | 21 41E | 31 |
| *Navarre | 42 35N | 1 45W | 29 |
| *Navarre and Bearn | 43 15N | 0 45W | 25 |
| Naver, L. | 58 20N | 4 20W | 21 |
| Navigators' (= *Samoa) Is. | 14 0S | 172 0W | 3 |
| Naxos | 37 0N | 25 31E | 31 |
| NAZARETH | 32 42N | 35 16E | 31 |
| *Naze, The, Eng. | 51 52N | 1 15E | 20 |
| *Naze, The, Norway | 57 57N | 7 2E | 28 |
| *Neagh, Lough | 54 35N | 6 25W | 22 |
| *Neath | 51 40N | 3 48W | 20 |
| NEBO, M. | 31 45N | 35 44E | 31 |
| *Nebraska | 42 45N | 100 0W | 11 |
| Nebraska City | 40 42N | 95 50W | 13 |
| *Neckar, R. | 49 15N | 9 10E | 26 |
| Needham | 52 23N | 1 17E | 20 |
| *Needles, The | 50 39N | 1 35W | 20 |
| Neenah | 44 14N | 88 26W | 13 |
| *Neerwinden | 50 46N | 5 2E | 24 |
| Nefud | 28 0N | 45 0E | 34 |
| *Negapatam | 10 44N | 79 50E | 35 |
| Negd = *Nejd | | | |
| NEGEB | 30 30N | 34 30E | 34 |
| Negombo | 7 12N | 79 48E | 35 |
| *Negrais, C. | 16 1N | 94 10E | 35 |
| *Negro, Rio, Arg. R. | 40 0S | 64 0W | 18 |
| *Negro, Rio, Braz. | 0 0 | 67 0W | 18 |
| *Negro, Rio, Urug. | 32 25S | 55 30W | 18 |
| Negropont, I. | 38 30N | 24 0E | 31 |
| *Neilgherries (= Nilgiri Hills, H.) | 11 23N | 76 31E | 35 |
| Neilston | 55 47N | 4 26W | 21 |
| Neisse, R. (Görlitz) | 52 5N | 14 47E | 26 |
| Neiva, B. | 18 0N | 70 50W | 9 |
| *Nejd | 26 0N | 43 30E | 34 |
| *Nellore | 14 27N | 79 59E | 35 |
| Nelson, C. | 38 24S | 141 30E | 39 |
| *Nelson, Prov. | 42 0S | 172 15E | 38 |
| *Nelson, R. | 56 30N | 96 0W | 10 |
| Nels Poort | 32 10S | 23 5E | 40 |
| Nemours | 48 14N | 2 42E | 25 |
| *Nen (or Nene), R. | 52 24N | 0 30W | 20 |
| *Nenagh | 52 51N | 8 12W | 22 |
| *Nepal (H.) or Nepaul | 28 0N | 84 0E | 35 |
| Nepean Point | 38 20S | 144 40E | 39 |
| Nepean, R. | 34 10S | 150 45E | 39 |
| *Nephin, M. | 54 1N | 9 22W | 22 |
| *Nephin Beg Ms. | 54 0N | 9 40W | 22 |
| *Nepigon, L. | 50 0N | 88 30W | 11 |
| *Nerbudda, R. (H. Narbada) | 22 10N | 75 30E | 35 |
| *Nerchinsk | 52 5N | 117 0E | 34 |
| Nervion, R. (Bilbao) | 43 20N | 3 3W | 29 |
| *Ness, Loch | 57 15N | 4 35W | 21 |
| Ness, R. (Inverness) | 57 26N | 4 16W | 21 |
| *Néthou, Pic de | 42 40N | 0 40E | 29 |
| *Netze, R. | 53 0N | 16 38E | 26 |
| Neubistriz | 49 1N | 15 7E | 27 |
| *Neuchâtel, L. | 46 55N | 6 50E | 23 |
| *Neuchâtel, T. and Canton | 47 0N | 6 55E | 23 |
| *Neuenburg (Ger.) = Neuchâtel | | | |
| *Neuilly, Ins. | | | 25 |
| Neumarkt (Ger. = Maros-Vasarhely) | 46 29N | 24 34E | 27 |
| *Neusatz | 45 15N | 19 50E | 27 |
| *Neusiedler See | 47 48N | 16 42E | 27 |
| *Neu-Strelitz | 53 20N | 13 3E | 26 |
| Neuwied | 50 25N | 7 31E | 26 |
| Nevada (Cal.) | 39 16N | 121 2W | 11 |
| *Nevada, Sa., Sp. | 37 5N | 3 10W | 29 |
| *Nevada, Sa., U.S. | 36 0N | 120 0W | 11 |
| *Nevada, St. | 39 0N | 117 0W | 11 |
| *Nevado de Toluca | 19 15N | 99 35W | 12 |
| *Nevers | 46 59N | 3 9E | 25 |
| *Nevilles Cross | 54 45N | 1 37W | 20 |
| Nevis, I. | 17 8N | 62 25W | 9 |
| *New Albany | 38 19N | 85 50W | 13 |
| *New Almaden | 37 7N | 121 47W | 11 |
| *New Amsterdam, Ins. Gui. | 6 15N | 57 30W | 18 |
| New Archangel (= *Sitka) | 57 2N | 135 17W | 10 |
| *Newark, Eng. | 53 4N | 0 48W | 20 |
| *Newark, U.S. (N.J.) | 40 43N | 74 10W | 13 |
| Newark, U.S. (O.) | 40 5N | 82 24W | 13 |
| *New Bedford | 41 38N | 70 55W | 13 |
| New Berne | 35 5N | 77 2W | 11 |
| New Brighton (Cheshire, mouth of Mersey), Eng. | 53 26N | 3 1W | 20 |
| New Brighton, U.S. (N.Y.) | 40 37N | 74 6W | 13 |
| New Britain, U.S. (Conn.) | 41 40N | 72 41W | 13 |
| *New Brunswick, Can. | 46 45N | 66 30W | 13 |
| New Brunswick, U.S. (N.J.) | 40 30N | 74 26W | 13 |
| *Newburg | 41 32N | 73 59W | 13 |
| *Newbury | 51 24N | 1 20W | 20 |
| *Newburyport | 42 48N | 70 49W | 13 |
| *New Caledonia | 22 30S | 165 30E | 39 |
| *Newcastle, Aust. | 32 55S | 151 42E | 39 |
| Newcastle, Natal | 27 41S | 29 55E | 40 |
| *Newcastle (-on-Tyne) | 54 58N | 1 36W | 20 |
| *New Castle, U.S. (Penn.) | 41 4N | 80 20W | 13 |
| *Newcastle-under-Lyme | 53 2N | 2 14W | 20 |
| *Newchwang (= Niu-chwang) | 41 0N | 122 15E | 36 |
| New Deer | 57 31N | 2 12W | 21 |
| New England | 44 0N | 71 0W | 13 |
| New England Range, Aust. | 30 0S | 151 40E | 39 |
| Newent | 51 55N | 2 25W | 20 |
| Newera Ellia | 6 55N | 80 50E | 35 |
| *New Forest | 50 50N | 1 38W | 20 |
| *Newfoundland | 49 0N | 56 0W | 9 |
| New Galloway | 55 5N | 4 8W | 21 |
| *New Guinea | 5 0N | 140 0E | 39 |
| *New Hampshire | 43 0N | 72 0W | 13 |
| *Newhaven, Eng. | 50 47N | 0 4E | 20 |
| *New Haven, U.S. | 41 18N | 72 57W | 13 |
| *New Hebrides | 17 0S | 168 0E | 39 |
| *New Jersey | 40 0N | 74 40W | 13 |
| *New London, U.S. (Conn.) | 41 22N | 72 7W | 13 |
| *Newmarket | 52 13N | 0 24E | 20 |
| *New Mexico | 34 30N | 106 0W | 11 |
| Newmilns | 55 36N | 4 19W | 21 |
| Newnham | 51 47N | 2 44W | 20 |
| *New Orleans | 30 0N | 90 6W | 11 |
| *New Orsova | 44 44N | 22 28E | 27 |
| *New Plymouth, N.Zd. | 39 5S | 174 5E | 38 |
| *Newport, Eng. (Isle of Wight) | 50 42N | 1 17W | 20 |
| *Newport, Eng. (Monmouthshire) | 51 32N | 2 59W | 20 |
| Newport, Sc. | 56 26N | 2 54W | 21 |
| *Newport, U.S. (Ky.) | 39 4N | 84 27W | 13 |
| *New Port, U.S. (R.I.) | 41 29N | 71 19W | 13 |
| Newport, Wales | 52 1N | 4 50W | 20 |
| Newport-Pagnell | 52 6N | 0 42W | 20 |
| *New Providence I. | 25 5N | 77 30W | 11 |
| New Quay | 50 25N | 5 4W | 20 |
| *New Radnor | 52 14N | 3 10W | 20 |
| *New Ross | 52 23N | 6 56W | 22 |
| *Newry | 54 10N | 6 20W | 22 |
| *New Siberia Is. | 74 45N | 142 50E | 34 |
| *New South Wales | 32 0S | 147 0E | 39 |
| Newstead | 53 4N | 1 12W | 20 |
| Newton-Abbot | 50 32N | 3 35W | 20 |
| Newton Heath (suburb Manchester) | 52 32N | 2 13W | 20 |
| Newton-on-Ayr | 55 28N | 4 38W | 21 |
| *Newton Stewart (Cree R.) | 54 57N | 4 30W | 21 |
| Newtown, U.S. (Conn.) | 41 26N | 73 17W | 13 |
| *Newtown, Wales | 52 31N | 3 20W | 20 |
| *Newtown Ards | 54 36N | 5 41W | 22 |
| *New Westminster | 49 13N | 122 54W | 10 |
| *New York, City and State | 40 43N | 73 59W | 13 |
| *Ngami, L. | 20 30S | 22 55E | 40 |
| *Ngan-hwei, Prov. | 31 0N | 117 30E | 36 |
| Ngauruhoe (highest peak Tongariro) | 39 10S | 175 44E | 38 |
| *Niagara Falls and R. | 43 7N | 79 5W | 13 |
| Niagara, T. | 43 5N | 79 7W | 13 |
| *Niam Niam, Tribe | 5 0N | 28 0E | 40 |


For additions to Index see page 32.

*Places distinguished by an asterisk (*) are marked on the Maps; the others not.*

| Name | Lat. | Long. | No. of Map |
|---|---|---|---|
| Nias (Pulo-nias), I. | 1 [illegible] | 97 3 E | 36 |
| *Nicaragua | 13 0N | 85 0W | 12 |
| *Nicaragua, L. | 11 30N | 85 20W | 12 |
| *Nice | 43 42N | 7 19E | 25 |
| Nicholson, Port (harbour of Wellington) | 41 22S | 174 52E | 38 |
| *Nicobar Is. | 8 0N | 93 30E | 35 |
| *Nicolaief | 46 58N | 32 0E | 31 |
| *Nicopoli = Nikopoli | | | |
| *Nicosia or Levkosia | 35 12N | 33 10E | 31 |
| *Nieoya, G. of | 9 40N | 84 50W | 12 |
| *Nidd, R. | 54 5N | 1 45W | 20 |
| *Niedere Tauern | 47 23N | 14 0E | 27 |
| *Niemen, R. | 54 10N | 22 0E | 26 |
| Nieuweveldbergen | 32 10S | 21 45E | 40 |
| Nievre, Dep. | 47 0N | 3 30E | 34 |
| *Niger, R. | 17 30N | 2 0W | 40 |
| *Niigata | 37 50N | 139 0E | 37 |
| *Nijmegen | 51 51N | 5 53E | 24 |
| *Nijni-Novgorod = Nizhni Novgorod | | | 31 |
| Nikaria, I. | 37 35N | 26 14E | 31 |
| *Nikko | 36 38N | 139 30E | 37 |
| *Nikolaievsk | 53 15N | 140 22E | 37 |
| *Nikolsburg | 48 49N | 16 35E | 27 |
| Nikolaistadt = *Vasa | 63 4N | 21 40E | 31 |
| Nikopoli | 43 42N | 24 54E | 31 |
| *Nile, R. | 28 0N | 31 0E | 40 |
| Damietta mc. | 31 30N | 31 52E | 40 |
| Rosetta mo. | 31 30N | 30 19E | 40 |
| *Nile, Blue, R. | 14 0N | 34 0E | 40 |
| *Nile, White, R. | 14 0N | 33 0E | 40 |
| *Nile Cataracts: | | | |
| *First | 24 4N | 32 50E | 40 |
| *Second | 21 56N | 31 39E | 40 |
| Third | 19 39N | 30 22E | 40 |
| Niles | 41 51N | 86 15W | 13 |
| *Nilgiri Hills (8,760 D) | Odhabetta) | | |
| | 11 30N | 76 31E | 35 |
| *Nimeguen = Nijmegen | | | 24 |
| *Nimes | 43 50N | 4 20E | 25 |
| Ninety Mile Beach | 38 10S | 147 30E | 39 |
| NINEVEH, Ruins | 36 24N | 43 15E | 34 |
| *Ning-po | 29 51N | 121 27E | 36 |
| *Ninguta (Mutan Chiang R.) | 27 43N | 129 40E | 37 |
| Ningyuen-fu | 27 54N | 102 26E | 36 |
| *Niort | 46 19N | 0 29W | 25 |
| *Nipal = Nepal (*H.*) | | | |
| *Nipigon, L. | 50 0N | 88 30W | 10 |
| *Nipissing, L. | 46 15N | 79 45W | 13 |
| *Nipon = Japanese Empire | | | 37 |
| *Nish (Nishava R.) | 43 19N | 21 55E | 27 |
| Nishapur | 36 8N | 58 40E | 34 |
| *Nismes = Nimes | | | 25 |
| Nissa, R. (Halmstad) | 56 40N | 12 5E | 28 |
| *Nith, R. | 55 10N | 3 40W | 21 |
| *Niu-chwang | 41 0N | 122 5E | 36 |
| *Nivernais | 47 8N | 3 30E | 25 |
| *Nizam's Dominions (= Hyderabad) | 18 0N | 78 0E | 35 |
| *Nizhni Novgorod | 56 12N | 43 55E | 31 |
| *Nogat, R. | 54 7N | 19 4E | 26 |
| Nogent-sur-Marne | 48 50N | 2 30E | 25 |
| Nogent-sur-Seine | 48 29N | 3 29E | 25 |
| *Noirmoutier, I. | 47 0N | 2 15W | 25 |
| Nola | 40 54N | 14 32E | 30 |
| Noli | 44 11N | 8 22E | 30 |
| Nolloth, Port | 29 15S | 16 55E | 40 |
| *Nouni, R. | 48 0N | 124 30E | 37 |
| *Nootka Sound | 49 35N | 126 35W | 10 |
| Nord, Dep. | 50 30N | 3 20E | 25 |
| *Nordhausen | 51 30N | 10 45E | 26 |
| *Nordkyn, C. | 71 0N | 27 50E | 31 |
| *Nordlingen | 48 50N | 10 27E | 26 |
| *Nore, R. (Ireland) | 52 50N | 7 20W | 22 |
| Nore, The | 51 20N | 0 48E | 20 |
| *Norfolk, Co., Eng. | 52 40N | 1 0E | 20 |
| *Norfolk I. | 29 1S | 167 56E | 39 |
| *Norfolk, U.S. (Va.) | 36 52N | 76 15W | 13 |
| Norham | 55 43N | 2 9W | 20 |
| Noric Alps | 47 17N | 14 0E | 27 |
| Norman, R. | 13 15S | 142 0E | 39 |
| *Normandy (1,370 M. des Avaloirs) | 49 0N | 0 0 | 25 |
| Normanton, Aust. | 17 38S | 141 25E | 39 |
| Normanton, Eng. | 53 40N | 1 30W | 20 |
| Norrbotten Gov. | 67 0N | 20 0E | 31 |
| Norristown | 40 7N | 75 19W | 13 |
| *Norrköping | 58 33N | 16 10E | 28 |
| North Adams | 42 42N | 73 7W | 13 |
| *Northallerton | 54 21N | 1 25W | 20 |
| Northampton, U.S. (Mass.) | 42 19N | 72 38W | 13 |
| *Northampton, T. & Co., Eng. | 52 14N | 0 52W | 20 |
| *North Berwick | 56 3N | 2 43W | 21 |
| *North C., Iceland | 66 30N | 22 30W | 19 |
| North C. (Magerœ I.) | 71 10N | 25 46E | 31 |
| *North Channel, Brit. Is. | 55 0N | 5 30W | 21 |
| *North Channel, Can. | 46 0N | 83 0W | 13 |
| *North Devon, I. | 75 0N | 86 0W | 10 |
| *Northern Circars | 18 0N | 83 0E | 35 |
| *Northern Territory, Aust. | 14 0S | 133 0E | 39 |
| North Holland Canal | 52 57N | 4 45E | 24 |
| Northleach | 51 49N | 1 49W | 20 |
| *North Lincoln | 76 30N | 80 0W | 10 |
| *North Lined Lake | 60 30N | 99 0W | 10 |
| *North Park, Col. | 40 40N | 106 20W | 11 |
| North Platte R. | 42 0N | 104 15W | 11 |
| *North Sea | 56 0N | 3 0E | 19 |
| *North Sea Canal | 52 25N | 4 42E | 24 |
| *North Shields | 55 0N | 1 26W | 20 |
| *North Somerset, I. | 73 0N | 93 0W | 10 |
| *Northumberland | 55 30N | 2 0W | 20 |
| *Northumberland Str., *Ins.* | 46 0N | 63 30W | 9 |
| *North-West Provs. | 26 30N | 80 0E | 35 |
| *North-West Territories | 52 0N | 110 0W | 10 |
| *Northwich | 53 16N | 2 30W | 20 |
| *Norton Sound | 64 0N | 162 0W | 10 |
| Norwalk (Conn.) | 41 9N | 73 21W | 13 |
| Norwalk (O.) | 41 14N | 82 35W | 13 |
| *Norwich, Eng. | 52 38N | 1 18E | 20 |
| Norwich, U.S. (Conn.) | 41 34N | 72 4W | 13 |
| *Nossi Be, I. | 13 12S | 48 5E | 40 |
| *Notre Dame B., *Ins.* | 49 45N | 55 40W | 9 |
| *Nottingham, T. & Co. | 52 57N | 1 11W | 20 |
| *Noumea | 22 17S | 166 27E | 39 |
| *Novara | 45 27N | 8 40E | 30 |
| *Nova Scotia, *Ins.* | 45 0N | 63 0W | 9 |
| *Novaya Zemlya | 73 0N | 55 0E | 31 |
| *Nova Zembla Is. | 73 0N | 55 0E | 19 |
| *Novgorod | 58 40N | 31 10E | 31 |
| *Novibazar (Rashka R.) | 43 10N | 20 28E | 27 |
| *Novocherkask | 47 30N | 40 10E | 31 |
| *Novorassisk | 44 45N | 37 50E | 31 |
| Nubia | 18 0N | 32 30E | 40 |
| Nubian Desert | 21 0N | 34 0E | 40 |
| *Nuevitas | 21 32N | 77 21W | 12 |
| *Nuevo Leon, State | 25 30N | 99 40W | 11 |
| *Nullarbor Plain | 30 30S | 129 0E | 39 |
| *Numea | 22 17S | 166 27E | 39 |
| *Nun, C., Guinea | 4 23N | 6 0W | 40 |
| *Nun, C., Mor. | 29 40N | 11 0W | 40 |
| *Nu-na-tak, R. | 68 30N | 160 0W | 10 |
| Nuneaton | 52 32N | 1 28W | 20 |
| *Nupe, *Ins.* Gold Ct. | 9 20N | 5 0E | 40 |
| *Nuremberg (Nuremberg) | 49 27N | 11 2E | 26 |
| Nuyts Arch. | 32 22S | 133 11E | 39 |
| *Nyangwe | 4 5S | 26 25E | 40 |
| *Nyassa, L. | 12 0S | 34 30E | 40 |
| Nyborg | 55 18N | 10 47E | 28 |
| *Nykjöbing | 54 45N | 11 53E | 28 |
| *Nymegen = Nijmegen | | | 24 |
| Nyon | 46 22N | 6 14E | 23 |
| Nystad | 60 47N | 21 24E | 31 |
| *Oahu, I. | 21 18N | 157 51W | 9 |
| *Oakham | 52 40N | 0 42W | 20 |
| *Oakland | 37 50N | 122 17W | 11 |
| *Oamaru | 45 5S | 170 59E | 38 |
| *Oaxaca, T. and State | 17 0N | 96 40W | 12 |
| *Ob, Gulf of | 70 0N | 74 0E | 31 |
| *Ob, R. (Bijsk) | 62 0N | 67 0E | 31 |
| *Oban | 56 24N | 5 30W | 21 |
| Obdorsk | 66 30N | 67 20E | 31 |
| Obeid, El | 13 10N | 30 40E | 40 |
| Ober-Ammergau | 47 35N | 11 4E | 26 |
| *Oberland | 46 30N | 7 42E | 23 |
| Oberstein (Nahe R.) | 49 42N | 7 19E | 26 |
| Oberwesel | 50 7N | 7 43E | 26 |
| *Obi, R. = Ob | | | |
| *Obock | 12 0N | 43 14E | 34 |
| *Obsbehy Sirt | 52 0N | 51 0E | 31 |
| Ochakof | 46 36N | 31 32E | 31 |
| *Ochill Hills | 56 15N | 3 35W | 21 |
| Ochrida, L. | 41 0N | 20 45E | 31 |
| Oconto | 44 54N | 87 49W | 13 |
| *Odense (Odense R.) | 55 23N | 10 22E | 28 |
| *Oder, R. | 51 55N | 15 45E | 26 |
| *Odessa | 46 28N | 30 45E | 31 |
| Odlham | 51 15N | 0 56W | 20 |
| *Oedenburg | 47 41N | 16 34E | 27 |
| Oebringen | 49 12N | 9 30E | 26 |
| *Œsel, I. | 58 30N | 22 30E | 31 |
| *Oetzthal, Val. | 47 5N | 10 50E | 27 |
| *Ofanto, R. | 41 12N | 16 0E | 30 |
| *Ofen (= Buda) | 47 30N | 19 2E | 27 |
| *Ofoten Fjord | 68 30N | 16 20E | 31 |
| *Ogden | 41 14N | 112 7W | 11 |
| *Ogdensburg | 44 41N | 75 28W | 13 |
| *Oglio, R. | 45 55N | 10 15E | 23 |
| *Ogowe (or Ogowai), R. | 1 0S | 10 0E | 40 |
| *Ohio, R. | 38 0N | 87 0W | 13 |
| *Ohio, St. | 40 0N | 83 0W | 13 |
| *Oil City | 41 27N | 79 41W | 13 |
| Oil Creek, R. | 41 40N | 79 45W | 13 |
| Oise, Dep. | 49 20N | 2 30E | 25 |
| *Oise, R. | 49 10N | 2 15E | 25 |
| Oitosz or Oitoz, P. | 46 7N | 26 25E | 27 |
| *Oka, R. | 55 59N | 42 45E | 31 |
| Okak (Okkak) | 57 32N | 62 36W | 10 |
| *Okeechobee, L. | 26 50N | 80 50W | 11 |
| *Okefinokee Swamp | 30 50N | 82 20W | 11 |
| Okehampton | 50 45N | 3 59W | 20 |
| Okhotsk | 59 20N | 143 14E | 34 |
| *Okhotsk Sea | 55 0N | 150 0E | 34 |
| *Oklahoma | 36 0N | 97 30W | 11 |
| *Oland, I. | 56 40N | 16 35E | 28 |
| *Old Calabar, R. | 5 30N | 10 0E | 40 |
| Old Deer | 57 31N | 2 3W | 21 |
| *Oldenburg, T. & Grand Duchy | 53 8N | 8 12E | 26 |
| *Oldham | 53 32N | 2 7W | 20 |
| Old Melrum | 57 21N | 2 19W | 21 |
| Old Sarum (2 *m.* N. Salisbury) | 51 6N | 1 47W | 20 |
| Olekma, R. | 60 22N | 120 39E | 34 |
| *Oleron, I. | 45 55N | 1 15W | 25 |
| Olhão | 37 2N | 7 49W | 29 |
| Olifant's R., Cape Col. | 33 43S | 21 42E | 40 |
| Olifant's R., S.A.R. | 24 15S | 31 20E | 40 |
| *Olinda Entrance, *Ins.* Torres Strait | | | 39 |
| Oliphants, R. = Olifant's | | | 40 |
| *Olmütz | 49 35N | 17 12E | 27 |
| Olney | 52 8N | 0 42W | 20 |
| Olonetz, T. & Gov. | 60 58N | 33 0E | 31 |
| *Olten | 47 21N | 7 54E | 23 |
| Oltenitza | 44 11N | 26 38E | 31 |
| *Olympia | 47 3N | 122 48W | 11 |
| OLYMPIA, Ruins | 37 39N | 21 40E | 31 |
| Olympus, M. | 40 4N | 22 20E | 31 |
| Olyutorsk, C. | 59 57N | 170 19E | 34 |
| *Omagh | 54 36N | 7 19W | 22 |
| *Omaha | 41 18N | 95 58W | 13 |
| *Oman | 23 0N | 37 0E | 34 |
| Oman, G. | 24 30N | 58 0E | 34 |
| Ombay | 8 15S | 124 42E | 39 |
| *Omenak Fiord | 71 0N | 54 0W | 10 |
| *Omoa | 15 47N | 88 5W | 12 |
| *Omsk | 54 58N | 73 24E | 34 |
| *Onega, R. | 64 25N | 36 20E | 31 |
| *Onega, L. | 61 45N | 35 30E | 31 |
| *Onega, R. | 63 20N | 39 40E | 31 |
| Onehunga (5 *m.* S. Auckland) | 37 0S | 175 0E | 38 |
| *Oneida, L. | 43 12N | 76 0W | 13 |
| Oneyza (= Aneyza) | 25 59N | 43 10E | 34 |
| *Ontario, L. | 43 40N | 78 0W | 11 |
| *Ontario, Prov. | 47 15N | 84 0W | 11 |
| Oojeim (= Ujjain *H.*) | 23 10N | 75 47E | 35 |
| Ookiep | 29 34S | 17 53E | 40 |
| *Oomrawutty (= Amraoti, *H.*) | 21 0N | 77 49E | 35 |
| *Oorga (= Urga) | 47 55N | 106 40E | 34 |
| Ootacamund (= Utakamund, *H.*) | 11 24N | 76 45E | 35 |
| *Ophir, M. | 2 30N | 102 40E | 36 |
| OPHRAH | 31 58N | 35 18E | 34 |
| Opobo (on one of the Niger mouths) | 4 30N | 7 30E | 40 |
| *Oporto | 41 10N | 8 36W | 29 |
| Oraefa Jökul | 64 2N | 16 55W | 19 |
| *Oran, T. and Prov. | 35 44N | 0 41W | 40 |
| Orange, Aust. | 33 15S | 149 10E | 39 |
| *Orange, Fr. | 44 7N | 4 48E | 25 |
| *Orange, U.S. (N.J.) | 40 44N | 74 10W | 13 |
| *Orange, R. | 28 30S | 28 0E | 40 |
| Oranmore | 53 17N | 8 54W | 22 |
| Orbetello (fortress in lake behind M. Argentaro) | 42 26N | 11 14E | 30 |
| Orchies | 50 27N | 3 13E | 25 |
| Orchilla, I. | 11 45N | 66 10W | 9 |
| *Ord, R. | 13 0S | 128 30E | 39 |
| *Ord of Caithness (Pt.) | 58 10N | 3 31W | 21 |
| Ordos, Tribe | 39 0N | 107 0E | 36 |
| *Orebro | 59 16N | 15 12E | 28 |
| *Oregon, St. | 44 0N | 120 0W | 11 |
| *Orel | 52 58N | 36 15E | 31 |
| Orellana (= *Amazon), R. | 0 5S | 50 0W | 18 |
| *Orenburg | 51 47N | 55 12E | 31 |
| Orense, T. and Prov. | 42 19N | 8 2W | 29 |
| Orfa (= Urfa) | 37 11N | 38 51E | 31 |
| *Orford Ness | 52 4N | 1 34E | 20 |
| Organ (Orgãos) Ms. | 22 23S | 42 46W | 18 |
| Orignal | 45 36N | 74 42W | 13 |
| Orihuela (12 *m.* E.N.E. Murcia) | 38 6N | 0 56W | 29 |
| *Orinoco, R. (Maypures) | 8 0N | 65 0W | 18 |
| *Orissa | 21 0N | 85 30E | 35 |
| *Oristano, G. of | 39 50N | 8 25E | 30 |
| *Orizaba, Pk. | 19 2N | 97 15W | 12 |
| *Orkney Is. | 59 0N | 3 0W | 21 |
| *Orléanais, Prov. | 48 0N | 2 0E | 25 |
| *Orléans | 47 54N | 1 53E | 25 |
| *Ormes Hd., Gt. | 53 20N | 3 51W | 20 |
| Ormskirk | 53 34N | 2 53W | 20 |
| Ormuz, I. | 27 5N | 56 27E | 34 |
| *Ormuz, Strait of | 26 30N | 56 30E | 34 |
| Orne, Dep. | 48 40N | 0 0 | 25 |
| Orne, R. (Caen) | 49 16N | 0 15W | 25 |
| *Oronsay | 56 2N | 6 15W | 21 |
| *Oroutes, R. | 35 0N | 36 50E | 31 |
| Orotava (Teneriffe I.) | 28 25N | 16 32W | 40 |
| *Oroya | 11 20S | 75 46W | 18 |
| *Orsova | 44 45N | 22 25E | 27 |
| *Orsova, New | 44 44N | 22 28E | 27 |
| *Ortegal, C. | 43 45N | 7 53W | 29 |
| *Orthez | 43 28N | 0 45W | 25 |
| *Ortler Spitz | 46 30N | 10 35E | 27 |
| Oruba, I. | 12 26N | 70 0W | 9 |
| Oruro | 17 58S | 67 13W | 18 |
| *Orwell, R. | 52 0N | 1 10E | 20 |
| *Osaka (= Ozaka) | 34 40N | 135 32E | 37 |
| Oschersleben | 52 3N | 11 13E | 26 |
| *Oshkosh | 44 4N | 88 31W | 13 |
| Oskaloosa | 41 18N | 92 37W | 13 |
| Osman Bazar | 43 8N | 26 23E | 31 |
| *Osnabrück (Haase R.) | 52 17N | 8 3E | 26 |
| Osorno, M. | 41 10S | 72 30W | 18 |
| Ossa, M. | 39 48N | 22 42E | 31 |
| *Ostende | 51 14N | 2 56E | 24 |
| Ostia (mouth of Tiber) | 41 45N | 12 18E | 30 |
| Ostrog | 50 21N | 26 31E | 31 |
| Oswaldtwistle | 53 43N | 2 26W | 20 |
| Oswegatchie (St. Lawrence R., 42 *m.* above Cornwall Canal) | 44 39N | 75 30W | 13 |
| *Oswego | 43 29N | 76 32W | 13 |
| Oswego, R. | 43 10N | 76 30W | 13 |
| Oswestry (17 *m.* N.W. Shrewsbury) | 52 51N | 3 3W | 20 |
| Otago | 45 15S | 169 0E | 38 |
| Otaheite or Tahiti, I. Society Is. | 17 39S | 149 30W | 3 |
| Otchakof (= Ochakof) | | | 31 |
| Otira Gorge | 42 54S | 171 35E | 38 |
| *Otranto | 40 9N | 18 26E | 30 |
| Otsu (L. Biwa, 6 *m.* N.E. Kioto) | 35 1N | 135 54E | 37 |
| *Ottawa, Can. | 45 26N | 75 40E | 11 |
| Ottawa, U.S. (Ill.) | 41 21N | 88 49W | 13 |
| Ottawa, U.S. (Ks.) | 38 36N | 95 15W | 13 |

For additions to Index see page 32.

*Places distinguished by an asterisk (*) are marked on the Maps: the others not.*


| Name | Lat. | Long. | No of Map |
|---|---|---|---|
| *Ottawa, R. | 46 20N | 78 0W | 13 |
| *Otterburn | 55 15N | 2 10W | 20 |
| *Ottertail, L. | 46 26N | 95 40W | 13 |
| Ottery St. Mary | 50 45N | 3 15W | 20 |
| *Ottumwa | 41 0N | 92 23W | 13 |
| Otway, C. | 38 51S | 143 35E | 39 |
| *Oudenarde | 50 51N | 3 36E | 24 |
| *Oudh, T. and Prov. | 26 44N | 82 12E | 35 |
| Oudtshoorn | 33 37S | 22 14E | 40 |
| *Ouessant, I. | 48 28N | 5 5W | 25 |
| Oughterard | 53 26N | 9 20W | 22 |
| Oundle | 52 28N | 0 28W | 20 |
| Oop, R. | 24 30S | 21 0E | 40 |
| Ouro Preto | 20 18S | 43 18W | 18 |
| Ourthe, R. (*trib.* Meuse, *flowing from the S.*) | 50 37N | 5 34E | 24 |
| *Ouse, R. | 50 56N | 0 4E | 20 |
| *Ouse, Great, R. | 52 15N | 0 15E | 20 |
| *Ouse, Little, R. | 52 28N | 0 35E | 20 |
| *Ouse, R., Yorks. | 53 47N | 1 5W | 20 |
| Outeniqua Ms. | 33 50S | 22 50E | 40 |
| *Out Skerries | 60 25N | 0 45W | 21 |
| *Ovalau, I., Fiji Is. | 17 40S | 178 49E | 38 |
| Ovampo Land | 19 50S | 15 0E | 40 |
| Ovens, R. | 36 25S | 146 30E | 39 |
| Over Darwen | 53 42N | 2 28W | 20 |
| Overflakkee, I. | 51 44N | 4 10E | 24 |
| *Overijssel (or Overyssel), Prov. | 52 25N | 6 35E | 24 |
| *Oviedo | 43 23N | 5 52W | 29 |
| *Ovoca, R. (= Avoca) | 52 48N | 6 9W | 22 |
| Owasco, L. | 42 50N | 76 20W | 13 |
| Owego | 42 7N | 76 16W | 13 |
| *Owen Sd., Can. | 44 40N | 80 50W | 13 |
| *Owen Stanley M. and Ra. | 9 12S | 147 35E | 39 |
| Owensboro' | 37 44N | 87 5W | 13 |
| Owhyhee (= Hawaii I.). Sandwich Is. | 19 28N | 155 38W | 8a |
| *Oxford, T. and Co. | 51 45N | 1 15W | 20 |
| *OXUS, R. | 42 0N | 60 0E | 34 |
| Oyapok, T. and R. | 4 0N | 51 38W | 18 |
| Oykell, R. | 57 58N | 4 30W | 21 |
| Oyster B., Tas. | 42 12S | 148 10E | 39 |
| *Ozaka | 34 40N | 135 32E | 37 |
| *Ozark, Mts. | 37 0N | 93 0W | 11 |
| Paarl | 33 45S | 18 54E | 40 |
| Pabbay, I. | 56 50N | 7 35W | 21 |
| Pacaraima Ms. | 4 0N | 60 0W | 18 |
| *Pachuca | 20 10N | 98 45W | 12 |
| Padang | 0 59S | 100 18E | 34 |
| Paderborn | 51 43N | 8 45E | 26 |
| Padiham | 53 53N | 2 19W | 20 |
| Padstow | 50 32N | 4 56W | 20 |
| *Padua | 45 24N | 11 55E | 30 |
| *Paducah | 37 5N | 88 36W | 11 |
| *PÆSTUM, Rus. | 40 24N | 15 0E | 30 |
| *Pagan | 21 10N | 95 0E | 36 |
| Pago-Pago (Samoa Is.) | 14 17S | 170 40W | 3 |
| Pabang, T. and State | 3 35N | 103 17E | 36 |
| Paignton | 50 26N | 3 32W | 20 |
| Painted Desert | 36 30N | 112 0W | 11 |
| *Pai-shan, M. | 42 0N | 128 0E | 37 |
| *Paisley (Cart R.) | 55 51N | 4 26W | 21 |
| *Pak-ho, R. | 24 45N | 106 0E | 36 |
| Pakhoi | 21 29N | 109 6E | 36 |
| Pak-nam | 13 32N | 100 35E | 36 |
| Palapye | 22 40S | 27 24E | 40 |
| *Pálár, R. | 12 32N | 80 0E | 35 |
| *Palatinate, The (*Ger.* Die Pfalz) | 49 25N | 7 55E | 26 |
| *Palawan, I. | 10 0N | 119 0E | 36 |
| Palembang (Sumatra) | 3 0S | 101 39E | 3 |
| *Palencia (Carrion R.) | 42 1N | 4 31W | 29 |
| *Palermo | 38 6N | 13 20E | 30 |
| *Palestrina | 41 47N | 12 54E | 30 |
| *Pálghát Gap | 10 45N | 76 43E | 35 |
| *Palk Strait | 10 0N | 80 0E | 35 |
| *Palliser, C. | 41 37S | 175 20E | 38 |
| *Palma | 39 34N | 2 39E | 29 |
| *Palma Bay | 39 25N | 2 37E | 29 |
| *Palmas, C. | 4 22N | 7 44W | 10 |
| *Palmas, G. of | 39 0N | 8 30E | 30 |
| Palmer, R. (gold-field) | 16 0S | 144 0E | 39 |
| *Palmerston | 12 25S | 131 0E | 39 |
| *Palmerville | 16 0S | 144 0E | 39 |
| PALMYRA, Rns. | 34 18N | 38 34E | 31 |
| *Palos | 37 11N | 6 52W | 29 |
| *Palos, C. | 37 40N | 0 37W | 29 |
| *Palti, L. | 29 0N | 90 29E | 35 |
| *Pamban Passage (*H.* Pambam) | 9 20N | 79 12E | 35 |
| *Pamir, *Ins.* (25,000 Tagharma) | | | 34 |
| *Pamlico Sound | 35 15N | 75 50W | 11 |
| *Pampas | 36 30S | 63 30W | 18 |
| *Pampiona | 42 48N | 1 36W | 29 |
| *Panama, *Ins.* | 9 0N | 79 31W | 18 |
| *Panama Canal | 9 10N | 79 40W | 18 |
| *Panama, G. of | 8 0N | 79 0W | 18 |
| *Panaro, R. | 44 50N | 11 17E | 30 |
| Pangani | 5 28S | 39 4E | 40 |
| *Panipat | 29 27N | 76 58E | 35 |
| Panjdeh = Penjdeh | | | 34 |
| Panompeng or Panom Penh | 11 36N | 104 52E | 36 |
| Pant, R. | 52 0N | 0 30E | 20 |
| *Pantellaria | 36 47N | 12 0E | 30 |
| *Panuco, Rio | 22 0N | 98 40W | 12 |
| *Papaloapan, R. | 18 10N | 96 30W | 12 |
| *Papa-Westray I. | 59 21N | 2 53W | 21 |
| Papeete (Tahiti, Society Is.) | 17 32S | 149 34W | 3 |
| Papenburg | 53 4N | 7 23E | 26 |
| *Paps, The | 52 2N | 9 15W | 22 |
| *Papua, Gulf of | 9 0S | 145 0E | 39 |
| *Pará, T. and R. | 1 30S | 48 10W | 18 |
| *Paraguay | 24 30S | 57 0W | 18 |
| *Paraguay, R. | 20 0S | 57 30W | 18 |
| *Parahyba (do Sul), Rio, *Ins.* Coffee Reg. (Ⓣs Campos) | 2 20S | 43 0W | 18 |
| *Paramaribo | 5 44N | 55 13W | 18 |
| *Parana, R. | 22 0S | 53 0W | 18 |
| *Parana, T., *Ins.* Arg. R. | 31 45S | 60 28W | 18 |
| *Paranahyba, R. | 6 0S | 43 0W | 18 |
| Parchim | 53 26N | 11 49E | 26 |
| Pardubitz | 50 1N | 15 48E | 27 |
| Paria, G. | 10 20N | 62 30W | 9 |
| Parime, Sierra | 4 0N | 63 30W | 18 |
| *Park Range | 40 0N | 106 30W | 11 |
| Parkersburg | 39 17N | 81 34W | 13 |
| *Paris, Pr. | 48 50N | 2 20E | 25 |
| *Paris, U.S. (Ill.) | 39 37N | 87 45W | 13 |
| *Parma | 44 48N | 10 19E | 30 |
| Parnassus, M. | 38 32N | 22 36E | 31 |
| Paropamisan Ms. (*N.* of Herat Valley) | 34 30N | 64 20E | 34 |
| Paros, I. | 37 5N | 25 13E | 31 |
| Parramatta | 33 50S | 151 0E | 39 |
| *Parret, R. | 51 5N | 2 55W | 20 |
| *Parry Is. (or N. Georgian Is.) | 75 0N<br>77 30N | 93 0W<br>119 0W | 10 |
| *Parry or Melville Sd. | 73 30N | 108 0W | 10 |
| Parsons | 37 20N | 95 13W | 13 |
| *Parsonstown | 53 6N | 7 54W | 22 |
| Pasajes (4 *m. E.* S. Sebastian) | 43 19N | 1 55W | 29 |
| PASARGADAI, Rus. | 30 20N | 53 30E | 34 |
| *Pasco (=Cerro de Pasco) | 10 20S | 76 20W | 18 |
| Pas de Calais, Dep. | 50 40N | 2 10E | 25 |
| Passaic | 40 47N | 74 7W | 13 |
| Passamaquoddy B., *Ins.* | 45 5N | 67 0W | 9 |
| *Passaro, C. | 36 41N | 15 6E | 30 |
| Passarowitz | 44 38N | 21 8E | 31 |
| *Passau | 48 34N | 13 24E | 26 |
| *Passy, *Ins.* | | | 25 |
| *Patagonia | 18 0S | 70 0W | 18 |
| Pateley Bridge | 54 5N | 1 45W | 20 |
| *Paterson | 40 56N | 74 7W | 13 |
| *Patkoi Ms. | 26 0N | 95 0E | 35 |
| PATMOS (Patimo), I. | 37 19N | 26 34E | 31 |
| *Patna | 25 36N | 85 10E | 35 |
| *Patos, L., *Ins.* S. Braz. | 31 0S | 51 15W | 18 |
| Patras | 38 14N | 21 44E | 31 |
| Patras, G. | 38 15N | 21 25E | 31 |
| *Pau | 43 17N | 0 20W | 25 |
| *Pau, R. | 43 20N | 0 25W | 25 |
| *Pauillac | 45 12N | 0 45W | 25 |
| *Paumben Passage = Pambau | | | 35 |
| *Paumotu Is. (= Low Archipelago) | 17 0S | 140 0W | 3 |
| *Pavia | 15 11N | 9 10E | 30 |
| Pawtucket | 41 53N | 71 23W | 13 |
| *Payer Spitze | 73 0N | 26 0W | 10 |
| Payerne | 46 48N | 6 56E | 23 |
| *Paysandu, *Ins.* Urug. | 32 20S | 58 0W | 18 |
| Payta | 5 5S | 81 5W | 18 |
| *Paz, La | 16 30S | 68 0W | 18 |
| Peabody | 42 31N | 70 56W | 13 |
| *Peace, R. (Ⓣ Hudson's Hope) | 56 0N | 122 0W | 10 |
| *Peace R. Pass | 56 0N | 123 0W | 10 |
| *Peak, The, M. | 53 23N | 1 50W | 20 |
| Peake, The | 27 55S | 135 50E | 39 |
| *Pe-chi-li, G. of | 38 30N | 119 0E | 36 |
| *Pe-chi-li, Prov. | 38 30N | 115 0E | 36 |
| *Pechora, R. | 64 45N | 57 40E | 31 |
| *Pecos, R. | 31 0N | 102 0W | 11 |
| Pedro Bank | 17 0N | 78 20W | 9 |
| *Pedrotallagalla, M. | 7 5N | 80 38E | 35 |
| *Peebles, T. and Co. | 55 39N | 3 11W | 21 |
| Peekskill | 41 18N | 73 53W | 13 |
| *Peel | 54 13N | 4 42W | 20 |
| *Peel, De | 51 35N | 5 50E | 24 |
| Peel, R. | 30 25S | 149 0E | 39 |
| Peene, R. | 53 50N | 13 50E | 26 |
| *Pegu (Pegu R.) | 17 18N | 96 40E | 36 |
| *Pegu Yoma, Ms. | 20 0N | 95 45E | 36 |
| *Pei-ho, R. | 39 0N | 117 20E | 36 |
| *Peipus, L. | 58 30N | 27 30E | 31 |
| Pekin, U.S. (Ill.) | 40 35N | 89 38W | 13 |
| *Peking | 39 59N | 116 29E | 36 |
| *Pelew Is. | 7 0N | 134 13E | 34 |
| PELLA | 32 27N | 35 37E | 31 |
| PELOPONNESUS | 37 20N | 22 15E | 31 |
| *Pelotas, *Ins.* S. Braz. | 31 50S | 52 25W | 18 |
| PELUSIUM | 31 1N | 32 34E | 40 |
| Pelvoux, M. | 44 53N | 6 24E | 25 |
| Pemba, I. | 5 15S | 39 45E | 40 |
| *Pembina | 48 58N | 97 13W | 11 |
| Pembina, M. | 49 0N | 98 0W | 11 |
| *Pembroke, T. and Co. | 51 40N | 4 55W | 20 |
| Penafiel | 41 14N | 8 19W | 29 |
| *Peñalara, Pico de | 40 50N | 3 55E | 29 |
| *Penang, I. (= Pulo Penang) | 5 25N | 100 14E | 36 |
| Penarth (3 *m. S.* Cardiff) | 51 25N | 3 9W | 20 |
| *Pend d'Oreille, L. | 48 10N | 116 30W | 11 |
| Penge | 51 26N | 0 5W | 20 |
| Penicuik | 55 50N | 3 14W | 21 |
| Penistone | 53 31N | 1 38W | 20 |
| Penjdeh | 35 58N | 62 45E | 34 |
| Penkridge | 52 43N | 2 6W | 20 |
| *Penmaen Mawr | 53 15N | 3 56W | 20 |
| Penner, R. (*H.* Northern Penner) | 14 45N | 78 30E | 35 |
| *Pennine Chain | 54 0N | 2 10W | 20 |
| *Pennsylvania | 41 0N | 78 0W | 13 |
| *Penobscot, B. | 44 5N | 68 55W | 13 |
| *Penobscot, R (Me.), *Ins.* | 45 10N | 68 40W | 9 |
| Penrhyn, I. | 9 0S | 158 2W | 2 |
| Penrith, Aust. | 33 44S | 150 42E | 39 |
| *Penrith, Eng. | 54 40N | 2 45W | 20 |
| *Pensacola B. | 30 27N | 87 10W | 11 |
| Pentecost, I. | 15 59S | 168 10E | 39 |
| *Pentland Firth | 58 42N | 3 10W | 21 |
| *Pentland Hills | 55 50N | 3 25W | 21 |
| *Pentland Skerries | 58 41N | 2 55W | 21 |
| *Pen-y-gent, M. | 54 10N | 2 15W | 20 |
| *Penza | 53 10N | 45 2E | 31 |
| *Penzance | 50 8N | 5 31W | 20 |
| *Peoria | 40 41N | 89 36W | 13 |
| Pera (*suburb* Constantinople) | 41 3N | 28 57E | 31 |
| *Perak | 4 45N | 101 0E | 36 |
| *Perdu, M. | 42 40N | 0 1E | 29 |
| *Perekop, G. | 45 50N | 33 0E | 31 |
| *Périgueux (L'Isle R.) | 45 11N | 0 45E | 25 |
| *Perim, I. | 12 38N | 43 20E | 34 |
| *Perm | 58 1N | 56 16E | 31 |
| *Pernambuco | 8 3S | 35 10W | 18 |
| Pernau (*N.E. of* Gulf of Riga, 79 *m. W.* Dorpat) | 58 23N | 24 31E | 31 |
| *Perpignan | 42 40N | 2 57E | 25 |
| PERSEPOLIS | 30 0N | 53 10E | 34 |
| Pershore | 52 7N | 2 5W | 20 |
| *Persia | 33 0N | 54 0E | 34 |
| *Persian G. | 27 0N | 51 0E | 34 |
| Perth Amboy | 40 31N | 74 17W | 13 |
| *Perth, W. Aust. | 32 0S | 116 0E | 39 |
| *Perth, T. and Co., Sc. | 56 24N | 3 27W | 21 |
| Peru, U.S. (Ill.) | 41 20N | 89 8W | 13 |
| Peru, U.S. (Ind.) | 40 46N | 86 5W | 13 |
| *Peru, S. Amer. | 12 30S | 73 0W | 18 |
| *Perugia | 43 5N | 12 23E | 30 |
| *Pesaro | 43 55N | 12 54E | 30 |
| Pesaro-e-Urbino, Prov. | 43 40N | 12 40E | 30 |
| *Pescadores Is. | 23 32N | 119 30E | 36 |
| *Peschiera | 45 25N | 10 45E | 30 |
| *Peshawar | 34 0N | 71 37E | 35 |
| *Pesquerto, R. | 25 40N | 100 0W | 11 |
| *Pesth | 47 29N | 19 5E | 27 |
| *Petchora, R. = Pechora | | | |
| *Peterborough, Eng. | 52 35N | 0 15W | 20 |
| Peterborough (Ont.) | 44 17N | 78 19W | 13 |
| *Peterhead | 57 30N | 1 46W | 21 |
| Peterhof (19 *m. W.* St. Petersburg) | 59 56N | 29 53E | 31 |
| Petermann Fiord | 81 5N | 61 40W | 10 |
| *Petermann Spitze | 72 30N | 29 45W | 10 |
| *Petersburg (Appomattox R.) | 37 13N | 77 25W | 13 |
| Petersfield | 51 0N | 0 57W | 20 |
| *Peterwardein (*Hung.* Petervárad) | 45 13N | 19 52E | 27 |
| Petra | 30 20N | 35 18E | 34 |
| *Petrofsk | 42 58N | 47 40E | 31 |
| Petrolia | 42 52N | 82 6W | 13 |
| *Petropaulovski | 53 0N | 159 0E | 34 |
| Petworth | 50 59N | 0 35W | 20 |
| *Pevensey | 50 49N | 0 20E | 20 |
| Pfäffers or Pfeffers (1 *m. S.* Ragatz) | 46 59N | 9 30E | 23 |
| *Pfalz, Die (Ger.) = The Palatinate (of the Rhine) | | | 26 |
| PHARPAR, R. | 33 33N | 36 23E | 31 |
| Phersala | 39 17N | 22 23E | 31 |
| PHILADELPHIA | 38 22N | 28 35E | 31 |
| *Philadelphia | 39 57N | 75 9W | 13 |
| *Philippeville, *Ins.* Alg. | 36 52N | 6 53E | 40 |
| *Philippine Is. | 12 0N | 122 0E | 36 |
| *Philippopolis | 42 10N | 24 46E | 31 |
| PHILISTIA | 31 35N | 34 35E | 31 |
| *Phillip Bay, Port | 38 10S | 144 50E | 39 |
| Phillipsburg | 40 44N | 75 9W | 13 |
| *Phlegræan Fields, *Ins.* Naples | | | 30 |
| PHŒNICIA | 33 25N | 35 20E | 31 |
| Phœnix Is. | 3 11S | 170 40W | 3 |
| Phœnixville | 40 7N | 75 31W | 13 |
| Phthiotis and Phocis, Prov. | 38 40N | 22 30E | 31 |
| *Piacenza | 45 3N | 9 45E | 30 |
| Piauhy, Prov. | 8 30S | 42 0W | 18 |
| *Piave, R. | 45 45N | 12 25E | 30 |
| *Picardy | 49 50N | 3 0E | 25 |
| *Pic de Nethou | 42 40N | 0 40E | 19 |
| *Pickering, Vale of | 54 12N | 0 45W | 20 |
| *Pictou, *Ins.* N.S. | 5 40N | 62 46W | 9 |
| *Piedmont | 45 0N | 8 0E | 30 |
| *Piedras Negras | 28 45N | 100 31W | 11 |
| *Pierre | 44 23N | 100 19W | 11 |
| Pietermaritzburg | 29 34S | 30 22E | 40 |
| Pietra Mala P. (=*La Futa) | 44 6N | 11 18E | 30 |
| *Pike's Peak, M. | 38 50N | 105 2W | 11 |
| *Pilatus, M. | 46 58N | 8 14E | 23 |
| *Pilcomayo, R. | 22 0S | 61 0W | 18 |
| Pilgrim's Rest | 24 49S | 31 4E | 40 |
| Pilibhit | 28 38N | 79 50E | 35 |
| Pillau (*at entrance of* Frisches Haff) | 54 38N | 19 54E | 26 |
| *Pilot Knob | 37 30N | 90 33W | 13 |
| *Pilsen | 49 45N | 13 20E | 27 |
| *Pinal, Mts. | 33 30N | 111 20W | 11 |
| Pindus, M. | 39 30N | 21 30E | 31 |
| Pinerolo | 44 57N | 7 20E | 30 |
| Pinkie (1 *m. S.E.* Musselburgh) | 55 56N | 3 3W | 21 |
| *Pinos, I. | 21 40N | 82 40W | 12 |
| *Pinsk | 52 10N | 26 0E | 31 |
| Pinsk Marshes (=*Rokitno Swamp) | 51 30N | 27 0E | 31 |
| Piombino | 42 55N | 10 31E | 30 |
| Piqua | 40 8N | 84 11W | 13 |
| Piræus | 37 56N | 23 38E | 31 |
| Pirot | 43 8N | 22 32E | 31 |
| Pisa | 43 43N | 10 24E | 30 |
| Pisagua | 19 34S | 70 14W | 18 |
| *Pisbin | 30 27N | 67 0E | 35 |
| Pissevache Falls (2 *m. N.W.* Martigny) | 46 8N | 7 3E | 23 |
| Pistoja (18 *m. N.W.* Florence) | 43 56N | 10 55E | 30 |
| Pisuerga, R. (Valladolid) | 41 50N | 4 35W | 29 |
| Pitcairn I. | 25 3S | 130 8W | 3 |
| Pitlochry | 56 42N | 3 44W | 21 |
| Pitsligo, New | 57 36N | 2 12W | 21 |
| *Pitt, R. | 41 0N | 121 30W | 11 |
| Pittenweem | 56 13N | 2 44W | 21 |
| *Pittsburgh or Pittsburg | 40 29N | 79 56W | 13 |
| Pittsfield | 42 25N | 73 12W | 13 |
| Pittston (*on l. bk.* Susquehanna, 8 *m. N.E.* Wilkesbarre) | 41 19N | 75 48W | 13 |


For additions to Index see page 32.

***Places distinguished by an asterisk (*) are marked on the Maps: the others not.***


| Name | Lat. | Long. | No of Map |
|---|---|---|---|
| *Placentia B., N.F. | 47 10N | 54 30W | 9 |
| Placerville .... | 38 41N | 120 44W | 11 |
| Pladda, I. (1 *m.* S. I. of Arran) | 55 25N | 5 7W | 21 |
| Plainfield (Conn.) | 41 41N | 71 53W | 13 |
| Plainfield (N.J.) | 40 36N | 74 25W | 13 |
| Plasencia..... | 40 5N | 6 7W | 29 |
| *Plassy ..... | 23 38N | 88 20E | 35 |
| *Plata, Rio de la | 36 0S | 55 0W | 18 |
| *Platte, R..... | 40 45N | 98 45W | 13 |
| *Platte, R., North | 42 0N | 104 15W | 11 |
| *Platte, R., South | 40 30N | 103 20W | 11 |
| *Platten See (*Ger.*, *Hung.* Balaton, L.) | 46 55N | 18 0E | 27 |
| Plattsburgh .. | 44 40N | 73 31W | 13 |
| Plattsmouth .. | 41 0N | 95 52W | 13 |
| Plauen ..... | 50 29N | 12 9E | 26 |
| *Plenty, Bay of | 37 30S | 177 0E | 38 |
| Plevna ..... | 43 24N | 24 35E | 31 |
| *Plinlimmon = Plynlimmon | | | 31 |
| *Plock = Plotsk | | | 31 |
| Ploermel ..... | 47 55N | 2 26W | 25 |
| *Plotsk ..... | 52 42N | 19 45E | 31 |
| *Plomb du Cantal | 45 5N | 2 47E | 25 |
| Plombieres .... | 47 58N | 6 28E | 25 |
| Ployeshti ..... | 44 55N | 26 0E | 31 |
| *Plymouth, Eng. | 50 22N | 4 8W | 20 |
| Plymouth, U.S. (Mass.) | 41 54N | 70 36W | 13 |
| Plymouth, U.S. (N.H.) | 43 44N | 71 40W | 13 |
| Plymouth, U.S. (Penn.) | 41 16N | 76 0W | 13 |
| *Plymouth, New | 39 5S | 174 5E | 38 |
| *Plymouth Sound | 50 20N | 4 10W | 20 |
| Plympton .... | 50 23N | 4 3W | 20 |
| *Plynlimmon, M. | 52 28N | 3 43W | 20 |
| *Po, R. (Ins Valenzia) | 45 0N | 11 20E | 30 |
| Podgoritza .... | 42 24N | 19 13E | 31 |
| *Podolia..... | 48 40N | 28 20E | 31 |
| Point-a-Pitre (Guadeloupe) | 16 17N | 61 27W | 9 |
| *Point-de-Galle | 6 1N | 80 12E | 35 |
| *Poitiers ..... | 46 35N | 0 20E | 25 |
| *Poitou ..... | 46 30N | 0 30W | 25 |
| *Pola ..... | 44 51N | 13 50E | 27 |
| *Poland, Russian | 52 0N | 21 0E | 31 |
| *Policastro, G. .. | 40 0N | 15 34E | 30 |
| *Polino, M. .... | 39 57N | 16 11E | 30 |
| Pollokshaws (*suburb* Glasgow).... | 55 50N | 4 18W | 21 |
| Polmont ..... | 56 0N | 3 44W | 21 |
| *Poltava ..... | 49 35N | 34 34E | 31 |
| Pombal..... | 39 55N | 8 37W | 29 |
| *Pomerania, Prov. | 53 50N | 15 0E | 26 |
| Pomeroy ..... | 39 4N | 82 4W | 13 |
| *Pomfret = Pontefract | | | 20 |
| *Pommern (*Ger.*) = Pomerania | | | |
| *Pomona, I. .... | 59 0N | 3 10W | 21 |
| *POMPEII, Rns., *Ins.* Naples | 40 45N | 14 31E | 30 |
| *Pondicherry .. | 11 59N | 79 49E | 35 |
| Pondo Land .. | 31 0S | 29 30E | 40 |
| *Ponnair (*H.* Southern Penner), R... | 12 10N | 79 0E | 35 |
| Pont-à-Mousson | 48 54N | 6 2E | 25 |
| Pontarlier .... | 46 54N | 6 22E | 25 |
| *Pontchartrain, L. (*N.* of New Orleans) | 30 10N | 90 0W | 11 |
| *Pontefract .... | 53 41N | 1 19W | 20 |
| Pontevedra (*at head of inlet N. of* Vigo B.) | 42 28N | 8 35W | 29 |
| Pontiac ..... | 42 29N | 83 16W | 13 |
| Pontianak .... | 0 3S | 109 15E | 34 |
| PontineMarshes | 41 25N | 13 5E | 30 |
| Pont l'Evêque | 49 17N | 0 10E | 25 |
| Pontremoli .... | 44 22N | 9 52E | 30 |
| Pontresina (3 *m. E. by S.* St. Moritz) .. | 46 29N | 9 55E | 23 |
| *Pontypool .... | 51 42N | 3 2W | 20 |
| *Poole..... | 50 43N | 1 58W | 20 |
| *Poona ..... | 18 31N | 73 52E | 35 |
| Popayan ..... | 2 23N | 76 35W | 18 |
| Poperinghe .... | 50 52N | 2 43E | 24 |
| *Popocatepetl .. | 19 0N | 98 40W | 12 |
| *Porcupine, R... | 67 0N | 140 0W | 10 |
| Pordenone (29 *m.* N.E. Treviso) | 45 57N | 12 40E | 30 |
| *Poree (*H.* Puri) | 19 50N | 85 44E | 35 |
| Pornic ..... | 47 8N | 2 7W | 25 |
| Porentruy (*Fr.*, Pruntrut) | 47 25N | 7 4E | 23 |
| Port Adelaide .. | 34 57S | 138 38E | 39 |
| *Portadown .... | 54 25N | 6 27W | 22 |
| *Portage ..... | 43 35N | 89 29W | 13 |
| Portalegre .... | 39 19N | 7 26W | 29 |
| Port Alfred.... | 33 36S | 26 54E | 40 |
| *Portarlington .. | 53 9N | 7 11W | 22 |
| *Port Arthur, Can. | 48 26N | 89 15W | 13 |
| *Port Arthur, China | 38 48N | 121 12E | 36 |
| Port Arthur, Tas. | 43 9S | 147 50E | 39 |
| Port Askaig .. | 55 51N | 6 7W | 21 |
| *Port Augusta .. | 32 29S | 137 50E | 39 |
| Port-au-Prince | 18 30N | 72 18W | 9 |
| Port Bannatyne | 55 51N | 5 4W | 21 |
| *Port Blair .... | 11 41N | 92 43E | 35 |
| Port Bowen (= *Bowen) | 20 0S | 148 16E | 39 |
| Port Canning.. | 22 20N | 88 38E | 35 |
| *Port Chalmers | 45 47S | 170 36E | 38 |
| Port Dalrymple, Tas. | 41 8S | 146 48E | 39 |
| *Port Darwin .. | 12 30S | 130 50E | 39 |
| Port Davey.... | 43 18S | 146 0E | 39 |
| Port Denison .. | 20 0S | 148 18E | 39 |
| Port Durnford | 1 6S | 41 50E | 40 |
| *Port Elizabeth | 33 57S | 25 32E | 40 |
| Port Ellen .... | 55 38N | 6 12W | 21 |
| Port Elliot .... | 35 35S | 138 43E | 39 |
| Portendik .... | 18 19N | 16 2W | 40 |
| *Port Glasgow .. | 55 56N | 4 41W | 21 |
| *Port Hamilton | 34 5N | 127 12E | 37 |
| Port Hope .... | 43 58N | 78 19W | 11 |
| Port Hunter .. | 32 56S | 151 45E | 39 |
| *Port Huron.... | 42 59N | 82 24W | 13 |
| *Portici, *Ins.* Naples | | | 30 |
| Portishead .... | 51 29N | 2 45W | 20 |
| Port Jackson .. | 33 50S | 151 14E | 39 |
| Port Jervis .... | 41 22N | 74 40W | 13 |
| Portland, Aust. | 38 21S | 141 32E | 39 |
| *Portland Bill .. | 50 31N | 2 26W | 20 |
| Portland, Isleof, Pen., Eng. | 50 31N | 2 26W | 20 |
| Portland, U.S. (Conn.) | 41 35N | 72 33W | 13 |
| *Portland, U.S. (Me.) | 43 39N | 70 15W | 13 |
| *Portland, U.S. (Or.) | 45 31N | 122 44W | 11 |
| *Port Lazaref .. | 39 14N | 127 30E | 37 |
| Port Louis, Guadeloupe | 16 29N | 61 29W | 9 |
| Port Louis, Mauritius | 20 8S | 57 31E | 40 |
| Port Madoc.... | 52 54N | 4 6W | 20 |
| *Port Mahon (= Mahon) | 39 52N | 4 18E | 29 |
| Port Maria .... | 18 25N | 76 52W | 9 |
| Port Melbourne | 37 52S | 144 59E | 39 |
| Port Moody (13 *m. E.* Vancouver).. | 49 18N | 122 50W | 10 |
| *Port Moresby .. | 9 25S | 147 8E | 39 |
| Portnahaven .. | 55 41N | 6 32W | 21 |
| Port Natal .... | 29 53N | 30 58E | 40 |
| *Port Nelson .. | 57 10N | 92 30W | 10 |
| Port Nolloth .. | 29 15S | 16 55E | 40 |
| *Porto Alegre, *Ins.* S. Braz. | 30 0S | 51 8W | 18 |
| *Portobello, *Ins.* Panama | 9 34N | 79 38W | 18 |
| Portobello, Sc. (2 *m. E.* Edinburgh) ..... | 55 57N | 3 7W | 21 |
| Porto d'Anzio (*seaport*) | 41 27N | 12 37E | 30 |
| Porto Empedocle (*port of* Girgenti) | 37 18N | 13 32E | 30 |
| Port of Spain .. | 10 38N | 61 26W | 18 |
| Porto Maurizio T. and Prov. | 43 53N | 7 59E | 30 |
| *Porto Rico, *Ins.* | 18 15N | 66 25W | 9 |
| Porto Vecchio | 41 35N | 9 16E | 30 |
| *Portpatrick .. | 54 51N | 5 6W | 21 |
| *Port Phillip B. | 38 10S | 144 50E | 39 |
| Port Piric (*E. side of* Spencer Gulf, 50 *m. S. by E.* Port Augusta).... | 33 14S | 138 4E | 39 |
| *Portree ..... | 57 25N | 6 14W | 21 |
| Port Royal .... | 17 56N | 76 51W | 9 |
| *Portrush ..... | 55 12N | 6 39W | 22 |
| *Port Said..... | 31 15N | 32 18E | 40 |
| Portsea, I..... | 50 48N | 1 6W | 20 |
| *Portsmouth, Eng. | 50 48N | 1 5W | 20 |
| *Portsmouth, U.S. (N.H.) | 43 3N | 70 43W | 13 |
| *Portsmouth, U.S. (O.) | 38 46N | 83 0W | 13 |
| *Portsmouth, U.S. (Va.) | 36 49N | 76 20W | 13 |
| Portsoy .... .. | 57 41N | 2 42W | 21 |
| Port Talbot (*at mouth of* Avon R., *E. side of* Swansea B.) | 51 35N | 3 47W | 20 |
| Portugalete (*below* Bilbao) | 43 20N | 3 3W | 29 |
| Portumna .... | 53 6N | 8 13W | 22 |
| Port Victor.... | 35 33S | 138 40E | 39 |
| *Posen, City and Prov. | 52 24N | 16 55E | 26 |
| *Potaro, R., *Ins.* (Guiana) (= Kaieteur).. | 5 0S | 59 20W | 18 |
| Potchefstroom | 26 44S | 27 43E | 40 |
| *Potenza ..... | 40 36N | 15 48E | 30 |
| *Poti ..... | 42 15N | 41 41E | 31 |
| *Potomac, R.... | 39 20N | 77 45W | 13 |
| *Potosi ..... | 19 35S | 65 47W | 18 |
| *Potsdam, Ger. | 52 25N | 13 1E | 26 |
| Potsdam, U.S. (N.Y.) | 44 40N | 75 3W | 13 |
| Potteries Dis. (N. Staffordshire) | 53 3N | 2 12W | 20 |
| Pottstown .... | 40 15N | 75 40W | 13 |
| *Pottsville .... | 40 42N | 76 13W | 13 |
| *Poughkeepsie.. | 41 41N | 73 55W | 13 |
| Poulton ..... | 53 50N | 3 0W | 20 |
| *Powder R. Range, U.S. | 46 0N | 104 30W | 11 |
| Pozsony (*Hung.*) = *Pressburg.. | | | 27 |
| *Pozzuoli, *Ins.* Naples | | | 30 |
| *Prague (*Ger.* Prag) | 50 5N | 14 25E | 27 |
| Prairie du Chien | 43 3N | 91 6W | 13 |
| Prawle Point (4 *m. W. by S.* Start P.).... | 50 12N | 3 43W | 20 |
| Preapatang Rapids (Mekong R.) | 13 15N | 105 56E | 36 |
| Predil P. (34 *m. N.* Görz) | 46 26N | 13 34E | 27 |
| *Pregel, R. .... | 54 41N | 20 21E | 26 |
| *Prescott ..... | 44 45N | 75 32W | 13 |
| *Presque Isle.... | 42 10N | 80 6W | 13 |
| *Pressburg .... | 48 10N | 17 6E | 27 |
| Presteigu .... | 52 15N | 2 59W | 20 |
| *Preston ..... | 53 45N | 2 40W | 20 |
| *Prestoupans .. | 55 57N | 2 59W | 21 |
| Prestwich (*suburb* Manchester) .... | 53 32N | 2 15W | 20 |
| Prestwick .... | 55 30N | 4 37W | 21 |
| *Pretara, M. (= Vettore) | 42 51N | 13 15E | 30 |
| *Pretoria ..... | 25 46S | 28 50E | 40 |
| Prevesa ..... | 38 56N | 20 46E | 31 |
| Pribram or Przibram (31 *m. S.W.* Prague) | 49 41N | 14 1E | 27 |
| *Pribylov Is.... | 58 0N | 170 0W | 9 |
| Primrose Springs | 28 10S | 136 17E | 39 |
| *Prince Albert.. | 53 8N | 106 5W | 10 |
| *Prince Albert Ld. | 71 30N | 115 0W | 10 |
| *Prince Albert Sound | 70 30N | 115 0W | 10 |
| *Prince Edward I., *Ins.* | 46 20N | 63 0W | 9 |
| *Prince of Wales, C. | 65 40N | 168 0W | 10 |
| *Prince of Wales Channel, *Ins.* | | | 39 |
| *Prince of Wales I., Aust., *Ins.* ..... | | | 39 |
| *Prince of Wales Is., N. Amer. | 55 0N | 133 0W | 10 |
| Prince of Wales Penang .... | I = | *Pulo | 36 |
| *Prince of Wales Land | 72 0N | 98 0W | 10 |
| *Prince of Wales Str. | 72 30N | 118 0W | 10 |
| *Prince Patrick I. | 76 30N | 120 0W | 10 |
| *Prince William Sd. | 60 40N | 146 0W | 10 |
| *Prince's I. .... | 1 30N | 7 26E | 40 |
| Princess Charlotte B. | 14 10S | 144 0E | 39 |
| Princeton (N.J.) | 40 22N | 74 42W | 13 |
| *Principe, I. (*Portuguese*) = Prince's I. | | | 40 |
| *Pripet, R. .... | 52 9N | 28 0E | 31 |
| *Prishtina..... | 42 40N | 21 11E | 27 |
| Prisrend ..... | 42 13N | 20 41E | 31 |
| Procida, *Ins.* Naples | | | 30 |
| *Progreso (*port of* Merida) | 21 11N | 89 30W | 12 |
| *Prome ..... | 18 47N | 95 25E | 36 |
| *Prossnitz..... | 49 29N | 17 2E | 27 |
| *Provence..... | 43 50N | 6 0E | 25 |
| *Providence .... | 41 51N | 71 24W | 13 |
| Provins ..... | 48 33N | 3 18E | 25 |
| *Prudhoe Land | 78 0N | 70 0W | 10 |
| Pruntrut (*Ger.*, *Fr.* Porrentruy)..... | 47 25N | 7 4E | 23 |
| *Prussia, East .. | 54 25N | 21 0E | 26 |
| *Prussia, West.. | 53 50N | 18 0E | 26 |
| *Pruth, R..... | 46 30N | 28 0E | 31 |
| Przibram = Pribram | | | 27 |
| Psiloriti, M. .. | 35 15N | 24 47E | 31 |
| *Pskof ..... | 57 55N | 28 20E | 31 |
| PTOLEMAIS..... | 32 55N | 35 5E | 31 |
| *Public Land, U.S. | 36 30N | 101 30W | 11 |
| *Puebla ..... | 19 5N | 98 2W | 12 |
| Puerh ..... | 23 0N | 101 10E | 36 |
| Puerto Cabello | 10 21N | 68 5W | 18 |
| *Puerto Limon | 9 57N | 83 5W | 12 |
| *Puerto Principe | 21 23N | 77 56W | 12 |
| *Puget Sound .. | 47 40N | 122 30W | 11 |
| *Puglia (*It.* = Apulia) | 41 0N | 16 0E | 30 |
| Puigcerda .... | 42 25N | 1 55E | 29 |
| Pulboro' ..... | 50 56N | 0 30W | 20 |
| Pulkowa ..... | 59 46N | 30 19E | 31 |
| *Pullman ..... | 41 50N | 87 40W | 13 |
| Pulo Nias, I. .. | 1 24N | 96 59E | 36 |
| *Pulo Penang, I. | 5 22N | 100 18E | 36 |
| Pulteneytown | 58 27N | 3 5W | 21 |
| *Puna (= Poona, *H.*) | 18 31N | 73 55E | 35 |
| Pungwe R. .... | 19 0S | 34 0E | 40 |
| *Punjab..... | 30 30N | 74 30E | 35 |
| *Puno ..... | 16 0S | 70 0W | 18 |
| Punta Arenas (Str. of Magellan) .. | 53 10S | 70 50W | 18 |
| *Purbeck, I. of | 50 35N | 2 0W | 20 |
| *Puri (*H.* = Poree) | 19 48N | 85 57E | 35 |
| *Purus, R. .... | 7 45S | 66 0W | 18 |
| *Pusterthal .... | 46 48N | 12 0E | 27 |
| Putnam ..... | 41 55N | 71 55W | 13 |
| *Putumayo, R. | 2 30S | 70 0W | 18 |
| Puy-de-Dome, Dep. | 45 45N | 3 10E | 25 |
| *Puy-de-Dome, M. | 45 46N | 2 56E | 25 |
| Pwllheli ..... | 52 53N | 4 26W | 20 |
| *Pyramid Cañon | 35 30N | 114 30W | 11 |
| Pyramids, Eg. | 30 1N | 31 10E | 40 |
| Pyrenees, Ms., Aust. | 37 17S | 143 20E | 39 |
| *Pyrenees, Ms., Fr. (5,28 de la Perche) | 42 40N | 0 0 | 25 |
| Pyrénées, Basses, Dep. | 43 15N | 0 50W | 25 |
| Pyrenées, Hautes, Dep. | 43 0N | 0 10E | 25 |
| Pyrenees, Orientales, Dep. | 42 35N | 2 30E | 25 |
| Pyrmont ..... | 51 59N | 9 15E | 26 |
| Quantock Hills | 51 8N | 3 8W | 20 |
| *Qu'Appelle, R. | 50 45N | 104 0W | 10 |
| *Quarnero, G. .. | 45 0N | 14 15E | 27 |
| *Quarnerolo, Str. of | 44 40N | 14 45E | 27 |
| Quathlamba (= Kwathlamba), Ms. ..... | 30 0S | 28 40E | 40 |
| *Quatre Bras .. | 50 34N | 4 27E | 24 |
| *Quebec, T. and Prov. | 46 48N | 71 19W | 11 |
| *Quedah ..... | 6 25N | 101 20E | 36 |
| Quedlinburg .. | 51 47N | 11 7E | 26 |
| Queenborough (2 *m. S.* Sheerness) | 51 25N | 0 45E | 20 |
| *Queen Channel | 14 46S | 139 0E | 39 |
| *Queen Charlotte Is. | 53 0N | 132 0W | 10 |
| *Queen Charlotte Sound | 50 50N | 127 30W | 10 |
| *Queen's Co..... | 52 57N | 7 20W | 22 |
| *Queensberry H. | 55 16N | 3 35W | 21 |
| Queenscliff (*entrance to* Port Phillip Bay) | 38 16S | 144 40E | 39 |
| *Queensferry .. | 55 59N | 3 23W | 21 |
| *Queensland (5,490 M. Belleuden Ker)..... | 25 0S | 145 0E | 39 |
| *Queenstown .. | 51 51N | 8 17W | 22 |
| *Quelpart, I..... | 33 25N | 126 30E | 37 |
| *Queretaro, T. & State | 20 36N | 100 10W | 12 |
| *Quetta ..... | 30 10N | 67 0E | 35 |
| *Quezaltenango | 15 2N | 91 53W | 12 |
| *Quiberon..... | 47 30N | 3 9W | 25 |
| *Quilimane, T. & R. | 17 51S | 37 0E | 40 |
| Quillebeuf .... | 49 28N | 0 31E | 25 |
| Quilon (= *Kilwa) | 8 57S | 39 34E | 40 |
| Quimper ..... | 48 0N | 4 6W | 25 |
| Quimperle .... | 47 52N | 3 33W | 25 |
| *Quincy (Ill.) .. | 39 56N | 91 26W | 13 |
| *Quincy (Mass.) | 42 17N | 71 0W | 13 |
| Quinhon ..... | 13 44N | 109 11E | 36 |


For additions to Index see page 32.

***Places distinguished by an asterisk (*) are marked on the Maps: the others not.***


| Name | Lat. | Long. | No of Map |
|---|---|---|---|
| *Quito | 0 13S | 79 0W | 18 |
| Quorra (=Middle Niger) | 17 30N | 0 0 | 40 |
| *Raab | 47 41N | 17 36E | 27 |
| *Raab, R. | 47 10N | 16 50E | 27 |
| *Raasay, I. | 57 25N | 6 3W | 21 |
| *Raasay Sound | 57 30N | 6 7W | 21 |
| *Rabat | 34 0N | 6 20W | 40 |
| *Rabba | 9 19N | 5 0E | 40 |
| RABBATH AMMON | 31 58N | 35 56E | 31 |
| RABBATH MOAB | 31 18N | 35 36E | 31 |
| *Race, C. | 46 39N | 53 0W | 10 |
| Race of Alderney | 49 43N | 2 4W | 25 |
| *Racine | 42 45N | 87 48W | 13 |
| *Radnor, Co. | 52 15N | 3 20W | 20 |
| *Radnor, New | 52 14N | 3 10W | 20 |
| Radom | 51 23N | 21 6E | 31 |
| *Ragatz | 47 1N | 9 30E | 23 |
| *Ragusa | 42 40N | 18 7E | 27 |
| *Raheng (or Rahang) | 17 0N | 99 20E | 36 |
| Rahova | 43 44N | 23 58E | 31 |
| Rahway | 40 36N | 74 17W | 13 |
| Raian Basin | 29 10N | 30 20E | 40 |
| Rái Bareli | 26 14N | 81 17E | 35 |
| Ráigarh | 18 14N | 73 30E | 35 |
| *Raine I. Entrance, Ins. | | | 39 |
| *Rainier, M. | 46 46N | 121 50W | 11 |
| *Rainy, L. | 48 40N | 93 0W | 13 |
| *Rainy, R. | 48 30N | 94 0W | 13 |
| *Rájputána | 26 46N | 73 0E | 35 |
| *Rakaia, R. | 43 46S | 172 0E | 38 |
| *Raleigh | 35 46N | 78 36W | 11 |
| *Ralston Desert | 37 30N | 117 0W | 11 |
| Rambouillet | 48 37N | 1 47E | 25 |
| *Ramillies | 50 40N | 4 55E | 24 |
| Ramleh | 31 13N | 29 59E | 40 |
| RAMOTH GILEAD | 32 18N | 35 51E | 31 |
| Rámpur | 29 47N | 77 26E | 35 |
| Rámpur, T. & State | 28 47N | 79 3E | 35 |
| Ramri, T. & I. | 19 3N | 93 47E | 36 |
| Ramsey (Hunts) | 52 26N | 0 8W | 20 |
| *Ramsey (I. of Man) | 54 18N | 4 24W | 20 |
| *Ramsgate | 51 19N | 1 23E | 20 |
| Rance, R. (St. Malo) | 48 39N | 2 0W | 25 |
| *Randers | 56 27N | 10 2E | 28 |
| Rangitoto, I. (opp. Auckland) | 36 48S | 174 50E | 38 |
| *Rangoon (Hlaing R.) | 16 47N | 96 20E | 36 |
| Ranier, M. = *Rainier | | | 11 |
| *Ranigunge (Raniganj, H.) | 23 38N | 87 8E | 35 |
| *Rann of Cutch | 24 0N | 70 0E | 35 |
| *Rannoch, L. | 56 42N | 4 18W | 21 |
| Rappahannock, R. | 37 31N | 76 37W | 13 |
| Rapperschwyl (L. Zürich) | 47 13N | 8 48E | 23 |
| Rarotonga I. (Cook Is.) | 21 14S | 159 45W | 3 |
| *Ras el Abiad | 37 28N | 9 40E | 30 |
| Ras-el-Had, C. | 22 28N | 59 48E | 34 |
| Ras Hafun, C. | 10 26N | 51 42E | 40 |
| Ras Mohammed | 27 40N | 34 20E | 40 |
| Ras Muari | 24 51N | 66 43E | 35 |
| *Rastatt | 48 51N | 8 12E | 26 |
| Rathdrum (9 m. W.S.W. Wicklow) | 52 55N | 6 14W | 22 |
| *Rathlin, I. | 55 17N | 6 13W | 22 |
| Ratho (8 m. W. by S. Edinburgh) | 55 56N | 3 24W | 21 |
| *Ratibor | 50 7N | 18 10E | 26 |
| *Ratisbon (Eng., Ger. Regensburg) | 49 1N | 12 5E | 26 |
| *Ravenna | 44 25N | 12 14E | 30 |
| *Rávi, R. | 30 48N | 73 0E | 35 |
| *Ráwal Pindi | 33 40N | 73 10E | 35 |
| *Ré, I. | 46 12N | 1 27W | 25 |
| *Reading, Eng. | 51 27N | 1 2W | 20 |
| *Reading, U.S. (Penn.) | 40 20N | 75 54W | 13 |
| Reay | 58 33N | 3 47W | 21 |
| *Recife | 8 3S | 34 51W | 18 |
| Recklinghausen | 51 37N | 7 13E | 26 |
| Reculver (6m. E. Whitstable) | 51 22N | 1 14E | 20 |
| *Red Cañon | 40 54N | 109 20W | 11 |
| *Red R., Tongking (= Song-Ka) | 20 18N | 106 10E | 36 |
| *Red R. (trib. Mississippi) | 34 0N | 95 0W | 11 |
| *Red R. of the North | 49 0N | 97 15W | 11 |
| Redcar | 51 36N | 1 3W | 20 |
| *Red Deer R. | 51 30N | 112 30W | 10 |

| Name | Lat. | Long. | No of Map |
|---|---|---|---|
| Redditch (12 m. S. by W. Birmingham) | 52 18N | 1 56W | 20 |
| Redruth | 50 14N | 5 14W | 20 |
| *Red Sea | 20 0N | 39 0E | 40 |
| Red Wing | 44 35N | 92 35W | 13 |
| *Ree, L. | 53 31N | 7 58W | 22 |
| *Regensburg (Ger. = Ratisbon) | 49 1N | 12 5E | 26 |
| *Reggio (di Calabria) | 38 7N | 15 40E | 30 |
| *Reggio (nell' Emilia) | 44 41N | 10 40E | 30 |
| *Regina | 50 25N | 104 38W | 10 |
| *Regnitz, R. | 49 40N | 11 0E | 26 |
| REHOBOTH | 31 2N | 34 37E | 34 |
| *Reichenberg | 50 45N | 15 3E | 27 |
| *Reigate | 51 13N | 0 11W | 20 |
| *Reikjavik | 64 8N | 21 59W | 19 |
| *Reims | 49 15N | 4 4E | 25 |
| *Reindeer, L. | 58 0N | 102 30W | 10 |
| Reinosa | 43 2N | 4 10W | 29 |
| Remscheid (6m. S. Barmen) | 51 12N | 7 12E | 26 |
| *Renfrew, T. and Co. | 55 53N | 4 24W | 21 |
| Renmark (Murray R.) | 34 20S | 140 25E | 39 |
| *Rennes | 48 6N | 1 40W | 25 |
| *Reno, R. | 44 30N | 11 16E | 30 |
| Renton | 55 58N | 4 35W | 21 |
| Repton | 52 50N | 1 33W | 20 |
| Repulse B. | 66 40N | 86 50W | 10 |
| Resht (or Reshd) | 37 15N | 49 25E | 31 |
| Retford, E. | 53 19N | 0 57W | 20 |
| REUBEN, Tribe | 31 40N | 35 45E | 31 |
| *Réunion (= Bourbon), I. | 21 16S | 55 48E | 40 |
| *Reuss, R. | 47 20N | 8 22E | 23 |
| *Reuss, State | 50 30N | 11 45E | 26 |
| Reuss-Schleiz, State | 50 33N | 11 48E | 26 |
| Reutlingen | 48 30N | 9 13E | 26 |
| *Reval (or Revel) | 59 26N | 24 47E | 31 |
| *Rewah (H. Rewá) | 24 32N | 81 22E | 35 |
| *Rhadames | 30 0N | 9 25E | 40 |
| Rhayader | 52 18N | 3 30W | 20 |
| *Rheims (= Reims) | 49 15N | 4 4E | 25 |
| *Rhein, Hinter | 46 34N | 9 20E | 23 |
| *Rhein, Vorder | 46 47N | 9 10E | 23 |
| *Rhine, R. (⚓s Rorschach) | 50 35N | 7 15E | 26 |
| *Rhine, R., Lower | 51 52N | 5 40E | 24 |
| *Rhine, R., Old | 52 7N | 4 35E | 24 |
| *Rhine Province | 50 30N | 7 0E | 26 |
| *Rhinns (of Galloway) | 54 52N | 5 5W | 21 |
| *Rhio, I., Malay Arch. | 0 59N | 104 26E | 36 |
| *Rhode Island, St. | 41 40N | 71 35W | 13 |
| *Rhodes, I. | 36 25N | 28 15E | 19 |
| Rhodope Ms. (or Despoto Dagh) | 41 40N | 24 45E | 31 |
| Rhône, Dep. | 45 40N | 4 35E | 25 |
| *Rhone, R. | 44 30N | 4 45E | 25 |
| *Rhön Gebirge | 50 30N | 10 0E | 26 |
| Rhyl | 53 19N | 3 28W | 20 |
| Riadh (= Er Riad) | 24 38N | 46 41E | 34 |
| Riazan, T. and Gov. | 54 38N | 39 49E | 31 |
| *Ribble, R. | 53 55N | 2 20W | 20 |
| *Ribchester | 53 49N | 2 32W | 20 |
| Ribe or Ripen (in S.W. of Jutland) | 55 19N | 8 46E | 28 |
| *Ribinsk | 58 10N | 38 45E | 31 |
| Richelieu, R. (outlet L. Champlain; Sorel) | 45 0N | 73 16W | 13 |
| Richmond, Aust. | 33 35S | 150 43E | 39 |
| *Richmond, Eng. (Surrey) | 51 27N | 0 17W | 20 |
| *Richmond, Eng. (Yorks.) | 54 24N | 1 44W | 20 |
| *Richmond, U.S. (Ind.) | 39 51N | 84 54W | 13 |
| *Richmond, U.S. (Va.) | 37 32N | 77 27W | 13 |
| Rickmansworth | 51 38N | 0 27W | 20 |
| *Rideau Canal and R. | 44 55N | 76 0W | 13 |
| Ried | 48 12N | 13 28E | 27 |
| Rieka | 42 23N | 19 0E | 31 |
| *Riesengebirge, Ms. | 50 50N | 15 45E | 26 |
| Rieti | 42 25N | 12 53E | 30 |
| *Riga | 57 5N | 24 20E | 31 |

| Name | Lat. | Long. | No of Map |
|---|---|---|---|
| *Riga, G. | 57 45N | 23 30E | 31 |
| *Rigi (or Righi), M. | 47 3N | 8 28E | 23 |
| *Rigolet | 54 10N | 58 30W | 10 |
| *Rijswijk | 52 3N | 4 21E | 24 |
| Rilo Dagh, M. | 42 10N | 23 20E | 31 |
| *Rimini | 44 3N | 12 34E | 30 |
| *Rimouski | 48 24N | 68 31W | 13 |
| *Rinkjöbing | 56 5N | 8 18E | 28 |
| Riobamba | 1 38S | 78 40W | 18 |
| *Rio de las Balsas | 18 30N | 101 30W | 12 |
| *Rio de la Plata | 35 0S | 58 0W | 18 |
| *Rio Gila | 32 50N | 113 50W | 11 |
| *Rio Grande del Norte | 28 0N | 100 0W | 11 |
| *Rio Grande de Santiago | 21 25N | 103 30W | 12 |
| *Rio Grande do Sul, T. and Prov., Ins. S. Braz. | 32 5S | 52 10W | 18 |
| Rioja, T. and Prov. | 29 10S | 67 45W | 18 |
| *Rio Janeiro | 23 0S | 43 9W | 18 |
| *Rion, R. | 42 20N | 42 50E | 31 |
| *Rio Panuco | 22 0N | 98 40W | 12 |
| *Rio Pecos | 31 30N | 103 0W | 11 |
| *Rio San Juan | 21 10N | 99 0W | 12 |
| *Rio San Juan | 18 0N | 95 20W | 12 |
| *Rio Tinto | 37 41N | 6 33E | 29 |
| *Riouw, I. (Dut.) = Rhio | | | 36 |
| *Rio Yaqui | 28 0N | 110 0W | 11 |
| *Ripon | 54 7N | 1 31W | 20 |
| Ripon Falls | 0 30N | 33 35E | 40 |
| *Riu-kiu Is. | 28 0N | 129 0E | 37 |
| *Riverina | 33 0S | 145 0E | 39 |
| RIVER OF EGYPT | 31 0N | 33 55E | 34 |
| *Riviera di Levante | 44 0N | 9 45E | 30 |
| *Riviera di Ponente | 43 50N | 8 15E | 30 |
| Rivoli, Piedmont | 45 4N | 7 30E | 30 |
| Rivoli, Venetia | 45 34N | 10 48E | 30 |
| Rjukand Foss, R. | 59 50N | 8 50E | 28 |
| Roag, Loch | 58 12N | 6 53W | 21 |
| *Roanne | 46 2N | 4 4E | 25 |
| *Roanoke, R. (enters Albemarle Sd. from the W.) | 35 56N | 76 45W | 11 |
| Robben or Seal I. | 33 49S | 18 23E | 40 |
| *Robeson Channel | 82 0N | 62 0W | 10 |
| *Roca, C. | 38 47N | 9 30W | 29 |
| *Rochdale | 53 36N | 2 10W | 20 |
| *Rochefort | 45 56N | 0 57W | 25 |
| *Rochelle, La | 46 9N | 1 9W | 25 |
| Roche' Pt. | 51 47N | 8 15W | 22 |
| *Rochester, Eng. | 51 22N | 0 30E | 20 |
| Rochester, U.S. (Minn.) | 44 2S | 92 28W | 13 |
| Rochester, U.S. (N.H.) | 43 18N | 70 59W | 13 |
| *Rochester, U.S. (N.Y.) | 43 8N | 77 51W | 13 |
| *Rock, R. | 42 0N | 89 30W | 13 |
| *Rockall | 57 45N | 13 35W | 19 |
| Rockferry (suburb Birkenhead) | 53 22N | 3 0W | 20 |
| *Rockford, Ill. | 42 17N | 89 5W | 13 |
| *Rockhampton | 23 25S | 150 30E | 39 |
| *Rock Island | 41 30N | 90 37W | 13 |
| Rockland | 44 5N | 69 6W | 13 |
| *Rocky Ms. | 50 0N | 115 0W | 10 |
| | 42 0N | 108 0W | 11 |
| *Rocky Ms. Park | 51 15N | 115 30W | 10 |
| *Rocroy | 49 55N | 4 31E | 25 |
| Rodez | 44 21N | 2 34E | 25 |
| Roding, R. (trib. Thames, l.bk.) | 51 31N | 0 5E | 20 |
| Rodosto (Sea of Marmora, 75 m. W. Constantinople) | 40 59N | 27 31E | 31 |
| Rodriguez, I. | 19 40S | 63 25E | 3 |
| Roeburne | 20 45S | 117 54E | 39 |
| *Roer, R. | 51 0N | 6 15E | 24 |
| *Roermonde | 51 13N | 6 0E | 24 |
| Roeskilde or Röskilde (head of inlet, 34 m. S.W. Helsingör) | 55 38N | 12 9E | 28 |
| *Roger's Pass | 51 25N | 117 35W | 10 |
| *Rokitno Swamp | 51 30N | 27 0E | 31 |
| Rolandseck (Rhine, 8 m. above Bonn) | 50 38N | 7 11E | 26 |
| *Roman Wall, Eng. | 55 0N | 2 30W | 20 |
| Romania, C. (S. point Malay Pen.) | 1 22N | 104 16E | 36 |
| *Romano, Cayo. | 22 0N | 77 50W | 12 |
| Romanshorn | 47 34N | 9 22E | 23 |
| *Rome, U.S. (N.Y.) | 43 12N | 75 29W | 13 |
| *Rome, T. and Prov., It. | 41 53N | 12 28E | 30 |

| Name | Lat. | Long. | No of Map |
|---|---|---|---|
| *Romford | 51 34N | 0 10E | 20 |
| *Romney | 50 58N | 0 55E | 20 |
| Romney Marsh | 51 2N | 0 56E | 20 |
| Romsey | 50 58N | 1 30W | 20 |
| Rona | 57 29N | 7 8W | 21 |
| *Ronaldshay, N., I. | 59 23N | 2 25W | 21 |
| *Ronaldshay, S., I. | 58 46N | 2 56W | 21 |
| *Roncesvalles | 43 1N | 1 20W | 29 |
| Ronciglione | 42 18N | 12 13E | 30 |
| Ronda | 36 45N | 5 10W | 29 |
| Roquefort | 44 3N | 0 20W | 25 |
| *Roraima, M., Ins. Gui. | 5 15N | 61 0W | 18 |
| *Röros (or Röraas) | 62 38N | 11 25E | 28 |
| Rorke's Drift | 28 22S | 30 35E | 40 |
| Rorschach (⚓s at head of L. Constance) | 47 28N | 9 29E | 23 |
| *Rosa, Monte | 45 56N | 7 52E | 23 |
| *Rosario, Ins Arg. R. | 32 59S | 60 40W | 18 |
| *Roscommon, T. and Co. | 53 37N | 8 11W | 22 |
| Roseneath (opp. Helensburgh) | 56 0N | 4 48W | 21 |
| Rosetta | 31 23N | 30 24E | 40 |
| *Roshan, Ins. | 38 0N | 72 0E | 34 |
| Röskilde = Roeskilde | | | 28 |
| Roslin (6 m. S.E. Edinburgh) | 55 52N | 3 10W | 21 |
| Ross, Eng. (11 m. S.S.E. Hereford) | 51 53N | 2 35W | 20 |
| *Ross and Cromarty, Co. | 57 30N | 5 0W | 21 |
| *Ross, New | 52 23N | 6 56W | 22 |
| Rossall | 53 53N | 3 2W | 20 |
| *Rossbach | 51 17N | 11 55E | 26 |
| Rosstrevor | 54 6N | 6 12W | 22 |
| *Rostock (Warnow R.) | 54 5N | 12 9E | 26 |
| Rostof (Don R.) | 47 12N | 39 42E | 31 |
| Rostof (120 m. N.E. by N. Moscow) | 57 12N | 39 25E | 31 |
| *Roteturm Pass | 45 35N | 24 15E | 27 |
| Rothbury | 55 18N | 1 53W | 20 |
| *Rother, R. | 51 0N | 0 35E | 20 |
| *Rotherham | 53 25N | 1 22W | 20 |
| *Rothesay | 55 50N | 5 3W | 21 |
| *Rotondo, Monte | 42 11N | 9 5E | 30 |
| *Rotorua, L. | 38 6S | 176 14E | 38 |
| *Rotterdam | 51 55N | 4 29E | 24 |
| Rottingdean (2 m. E. by S. Brighton) | 50 48N | 0 2W | 20 |
| *Rottnest, I. | 32 0S | 115 30E | 39 |
| Rottum, I. | 53 32N | 6 32E | 24 |
| *Roubaix | 50 43N | 3 12E | 25 |
| *Rouen | 49 26N | 1 5E | 25 |
| *Roumania | 46 0N | 26 0E | 31 |
| Roumelia | 41 20N | 23 0E | 31 |
| *Roumelia, Eastern | 42 15N | 26 0E | 19 |
| *Roussillon | 42 30N | 2 30E | 25 |
| *Roveredo (Rovereto), A.-H. | 45 53N | 11 3E | 27 |
| *Rovereto, Switz. | 46 15N | 9 8E | 23 |
| *Rovigno | 45 4N | 13 40E | 27 |
| *Rovuma, R. | 11 0S | 39 0E | 40 |
| Row (1 m. N.W. Helensburgh) | 56 1N | 4 46W | 21 |
| Rowardennan (L. Lomond) | 56 8N | 4 43W | 21 |
| Rowley Regis | 52 30N | 2 2W | 20 |
| *Rowsay, I. | 59 10N | 3 0W | 21 |
| *Rowton Heath | 53 8N | 2 50W | 20 |
| *Roxburgh, Co. | 55 25N | 2 35W | 20 |
| *Royal Canal, Ire. | 53 35N | 7 35W | 22 |
| Ruabon | 52 59N | 3 1W | 20 |
| *Ruahine Ra. | 40 0S | 176 5E | 38 |
| *Ruapehu, M. | 39 19S | 175 31E | 38 |
| Rubaga (Uganda) | 0 20N | 32 35E | 40 |
| Rudbar | 36 47N | 49 31E | 34 |
| Rüdesheim | 49 59N | 7 55E | 26 |
| Rudolstadt | 50 43N | 11 20E | 26 |
| *Rufiji, R. | 8 15S | 39 0E | 40 |
| *Rugby | 52 21N | 1 15W | 20 |
| Rugeley | 52 46N | 1 56W | 20 |
| *Rügen, I. (E.pt.) | 54 21N | 13 24E | 26 |
| Ruheibeh | 31 2N | 34 37E | 31 |
| *Ruhr, R. | 51 28N | 7 50E | 26 |
| Ruhrort (12 m. W. Essen) | 51 28N | 6 44E | 26 |
| Rullion Green | 55 51N | 3 17W | 21 |
| *Rum, I. | 57 0N | 6 20W | 21 |
| Rumili (= *Roumelia) | 41 18N | 24 0E | 31 |
| Runcorn (Mersey R., 7 m. S.W. Warrington) | 53 21N | 2 44W | 20 |


For additions to Index see page 32.

*Places distinguished by an asterisk (*) are marked on the Maps: the others not.*

| Name | Lat. | Long. | No. of Map |
|---|---|---|---|
| *Runnymead | 51 27N | 0 32W | 20 |
| Rio, R. | 16 15S | 35 3[illegible] | 10 |
| *Ruperti's House | 51 1[illegible]N | 78 [illegible]W | 10 |
| Ru Rea (C.) | 57 51N | 5 48W | 21 |
| *Russia, Great | 58 30N | 45 0E | 31 |
| *Russia, Little | 49 15N | 34 0E | 31 |
| *Russia, South | 47 50N | 35 0E | 31 |
| *Russia, West | 53 30N | 27 0E | 31 |
| *Russian Empire | 57 0N | 90 0E | 34 |
| *Rustchuk | 43 50N | 25 56E | 31 |
| Rustenburg | 25 39S | 27 48E | 40 |
| Rutherglen | 55 49N | 4 13W | 21 |
| Ruthin | 53 7N | 3 19W | 20 |
| *Rutland, Co., Eng. | 52 40N | 0 40W | 20 |
| *Rutland, U.S. (Vt.) | 43 49N | 72 56W | 13 |
| *Ryan, Loch | 55 0N | 5 5W | 21 |
| *Rybinsk = Ribinsk | | | 31 |
| Rydal Water | 54 27N | 2 59W | 20 |
| *Ryde | 50 43N | 1 10W | 20 |
| *Rye | 50 57N | 0 43E | 20 |
| Ryhope | 54 52N | 1 22W | 20 |
| *Ryswyk (= Rijswijk) | 52 4N | 4 20E | 24 |
| *Saale, R. (*trib.* Elbe) | 51 10N | 11 45E | 26 |
| Saale, R. (*trib.* Main, Kissingen) | 50 7N | 9 45E | 26 |
| *Saane, R. (*Ger.*, *Fr.* Sarine) | 46 43N | 7 5E | 23 |
| Saanen | 46 29N | 7 15E | 23 |
| *Saar, R. (Saargemünd) | 49 19N | 6 45E | 26 |
| Saarbrücken | 49 13N | 6 57E | 26 |
| *Saardam (= Zaandam) | 52 26N | 4 49E | 24 |
| Saargemünd (*Ger.*, *Fr.* Sarreguemines, Saar R.) | 49 8N | 7 5E | 26 |
| Saatz or Saaz | 50 19N | 13 32E | 27 |
| Saba, I. | 17 35N | 63 15W | 9 |
| Sabanilla, Port (*W. of mouth of* Magdalena) | 11 1N | 75 1W | 18 |
| *Sabbioncello | 42 55N | 17 25E | 27 |
| Sabbionetta | 44 59N | 10 29E | 30 |
| Sabi, R. | 21 30S | 33 20E | 40 |
| *Sabinal, Cayo del | 21 40N | 77 20W | 12 |
| Sabinas, R. | 24 0N | 98 30W | 11 |
| *Sable, C., N.S. | 43 25N | 65 30W | 10 |
| *Sable, C., U.S. | 25 6N | 81 5W | 11 |
| *Sable I. | 43 54N | 60 0W | 10 |
| Sables d'Olonne, Les | 46 29N | 1 47W | 25 |
| Sabzawar = Sebzevar | | | 34 |
| Sa-chu = Sha-chau | | | 36 |
| Saco | 43 31N | 70 25W | 13 |
| *Saco, R. | 43 50N | 70 40W | 13 |
| *Sacramento | 38 34N | 121 26W | 11 |
| *Sacramento, R. | 40 0N | 122 0W | 11 |
| Saddleback, M. | 54 40N | 3 2W | 20 |
| *Sadiya | 27 52N | 95 45E | 35 |
| Sado, R. (Setubal) | 38 30N | 8 53W | 29 |
| *Sadowa | 50 18N | 15 40E | 27 |
| Safed Koh or White Ms. (*N. of* Herat Valley) | 34 40N | 64 0E | 34 |
| *Saffi | 32 18N | 8 50W | 40 |
| Saffron Walden | 52 2N | 0 15E | 20 |
| Sagar, I. | 21 38N | 88 1E | 35 |
| *Saghalien (= Sakhalin), I. | 50 0N | 143 0E | 34 |
| *Saginaw | 43 26N | 83 52W | 13 |
| *Saginaw R. | 44 0N | 83 25W | 13 |
| Saginaw, R. | 43 38N | 83 53W | 13 |
| Sagra, Sierra | 38 0N | 2 40W | 29 |
| Sagres (at C. St. Vincent) | 37 4N | 8 56W | 29 |
| *Saguenay, R. | 48 15N | 70 0W | 13 |
| Sahama, M. (17 *m. S.E.* Puno) | 18 12S | 68 56W | 18 |
| *Sahara | 22 0N | 8 0E | 40 |
| Saharanpur, T | 29 58N | 77 35E | 35 |
| *Said, Port | 31 15N | 32 18E | 40 |
| Saida, Alg. (71 *m.* 34 48N 0 12E 40 *S.S.E.* Oran) | | | |
| Saida (= Sidon) | 33 34N | 35 21E | 31 |
| *Saigon | 10 50N | 106 48E | 36 |
| *Saima, L. | 62 10N | 28 30E | 31 |
| *St. Abb's Head | 55 55N | 2 8W | 21 |
| *St. Albans, Eng. | 51 45N | 0 19W | 20 |
| St. Albans, U.S. (Vt.) | 44 48N | 73 3W | 13 |
| *St. Alban's Hd. | 50 35N | 2 3W | 20 |
| *St. Andrews | 56 20N | 2 47W | 21 |
| *St. Andrew's B. | 56 22N | 2 45W | 21 |
| *St. Angelo M., *Ins.* Naples | | | 30 |
| St. Anthony, Falls of, Braz. (R. Madeira R.) | 8 45S | 66 50W | 18 |
| *St. Anthony, Falls of, U.S. | 44 58N | 93 13W | 13 |
| *St. Augustine | 29 56N | 81 20W | 11 |
| St. Austell | 50 20N | 4 48W | 20 |
| St. Bartholomew, I. | 17 50N | 62 45W | 9 |
| *St. Bee's Head | 54 30N | 3 38W | 20 |
| *St. Bernard, Great, P. | 45 51N | 7 11E | 23 |
| *St. Bernard, Little | 45 42N | 6 51E | 25 |
| St. Boswells | 55 35N | 2 38W | 21 |
| *St. Bride's B. | 51 48N | 5 10W | 20 |
| St. Catharine's (Ont.) | 43 11N | 79 14W | 13 |
| *St. Catherine's Pt. | 50 34N | 1 20W | 20 |
| St. Charles | 38 50N | 90 30W | 13 |
| St. Christopher I. | 17 18N | 62 40W | 9 |
| St. Clair, U.S. (Penn.) | 40 45N | 76 11W | 13 |
| *St. Clair, L., Can. and U.S. | 42 30N | 82 40W | 13 |
| St. Clair, L., Tas. | 42 0S | 146 10E | 39 |
| *St. Clair, R., Can. and U.S. | 42 40N | 82 30W | 13 |
| *St. Cloud, *Ins.* | | | 25 |
| *St. Croix, R. | 45 20N | 67 30W | 13 |
| St. Cyr | 48 49N | 2 2E | 25 |
| St. Davids | 51 52N | 5 16W | 20 |
| *St. David's Hd. | 51 53N | 5 18W | 20 |
| *St. Denis, *Ins.* | | | 25 |
| St. Die | 48 17N | 6 57E | 25 |
| St. Elias, M. | 60 17N | 140 52W | 10 |
| *Ste. Marie, I. and Port | 16 40S | 50 4E | 40 |
| Ste. Menehould | 49 5N | 4 53E | 25 |
| *St. Etienne | 45 25N | 4 23E | 25 |
| St. Eustatius, I. | 17 29N | 62 55W | 9 |
| St. Fillans (*at outlet* Loch Earn) | 56 26N | 4 6W | 21 |
| St. Gabriel | 46 20N | 73 20W | 11 |
| *St. Gall, T. and Cant. | 47 25N | 9 23E | 23 |
| St. Gaudens | 43 6N | 0 43E | 25 |
| *St. George B., *Ins.* N.F. | 48 30N | 58 45W | 9 |
| *St. George (San Jorge), I. | 38 32N | 28 0W | 40 |
| *St. George (*mouth of* Danube) | 45 0N | 29 15E | 31 |
| *St. George's Channel | 52 10N | 5 35W | 22 |
| *St. George's Shoals | 41 30N | 60 0W | 13 |
| *St. Germain | 48 54N | 2 4E | 25 |
| *St. Gothard P. | 46 33N | 8 33E | 23 |
| *St. Gothard Tunnel | 46 35N | 8 35E | 23 |
| St. Helena B. | 32 35S | 18 0E | 40 |
| St. Helena, I. | 15 55S | 5 44W | 40 |
| *St. Helen's | 53 27N | 2 44W | 20 |
| *St. Helen's M. | 46 13N | 122 10W | 11 |
| St. Helier's (Jersey) | 49 11N | 2 7W | 25 |
| St. Henri | 46 43N | 71 8W | 11 |
| St. Hyacinthe | 45 35N | 72 59W | 11 |
| *St. Ives, Cornwall, Eng. | 50 12N | 5 30W | 20 |
| St. Ives, Hunts (4 *m. E.* Huntingdon), Eng. | 52 19N | 0 5W | 20 |
| St. Ives (= *Setubal), Portl. | 38 31N | 8 51W | 29 |
| St. Jean | 46 33N | 72 7W | 11 |
| St. Jean d'Acre (= Acre) | 32 55N | 35 4E | 31 |
| St. Jérôme | 45 46N | 74 0W | 11 |
| St. John, I. | 18 18N | 64 45W | 9 |
| *St. John, L., Can. | 48 30N | 72 0W | 13 |
| *St. John (N.Br.), *Ins.* | 45 18N | 66 3W | 9 |
| *St. John, R., N. Br., *Ins.* (Grand Falls) | 46 0N | 67 0W | 9 |
| *St. John's, N.F., *Ins.* | 47 34N | 52 40W | 9 |
| St. Johnsburg | 44 24N | 72 2W | 13 |
| St. John's R., Cape Col. | 31 34S | 29 28E | 40 |
| *St. John's R., U.S. | 30 0N | 81 30W | 11 |
| *St. Joseph | 39 45N | 94 48W | 13 |
| *St. Joseph, R. | 42 0N | 86 0W | 13 |
| St. Julien | 46 8N | 6 5E | 25 |
| *St. Kilda, I. | 57 49N | 8 34W | 21 |
| St. Kitts (= St. Christopher I.) | 17 18N | 62 43W | 9 |
| *St. Lawrence, G. of | 48 0N | 62 0W | 10 |
| *St. Lawrence, R. | 49 0N | 68 0W | 10 |
| St. Leonards (on Sea, *adjoining* Hastings) | 50 51N | 0 35E | 20 |
| St. Lo | 49 6N | 1 5W | 25 |
| St. Louis (Bourbon I.) | 21 16S | 55 26E | 40 |
| *St. Louis, U.S. | 38 37N | 90 20W | 11 |
| St. Lucia B. | 28 30N | 32 20E | 40 |
| St. Lucia, I. | 13 50N | 60 55W | 9 |
| *St. Magnus B. | 60 25N | 1 25W | 21 |
| *St. Malo (Rance R.) | 48 39N | 1 59W | 25 |
| *St. Marie, I. and Port | 17 0S | 49 45E | 40 |
| *St. Martin, C. | 38 42N | 0 15E | 29 |
| St. Martin, I. | 18 0N | 63 0W | 9 |
| *St. Mary, C. | 25 38S | 45 7E | 40 |
| St. Mary's Loch | 55 29N | 3 12W | 21 |
| *St. Mary's R. and Canal | 46 15N | 84 10W | 13 |
| *St. Maurice | 46 13N | 7 0E | 23 |
| *St. Maurice, R., Can. | 47 0N | 72 40W | 13 |
| *St. Michael, I. | 37 45N | 25 30W | 40 |
| *St. Michael's M., Eng. | 50 7N | 5 28W | 20 |
| *St. Michael's M., St. Michel) | France (= Mont 48 38N | 1 32W | 25 |
| *St. Moritz | 46 30N | 9 50E | 23 |
| *St. Nazaire | 47 16N | 2 11W | 25 |
| St. Neots (8 *m.* Huntingdon) | 52 13N | 0 16W | 20 |
| St. Ninians | 56 6N | 3 56W | 21 |
| St. Omer | 50 48N | 2 15E | 25 |
| *Saintonge, Prov. | 45 30N | 0 35W | 25 |
| *St. Paul | 44 59N | 93 4W | 13 |
| *St. Paul de Loanda | 8 48S | 13 13E | 40 |
| St. Paul, I. | 38 42S | 77 34E | 3 |
| *St. Petersburg | 59 58N | 30 18E | 31 |
| St. Peter's Port (Guernsey) | 49 27N | 2 33W | 25 |
| *St. Pierre, I., *Ins.* | 46 46N | 56 9W | 9 |
| *St. Quentin | 49 51N | 3 15E | 25 |
| *St. Roque, C. | 5 30S | 35 16W | 18 |
| St. Servan (1 *m. S.* St. Malo) | 48 38N | 2 0W | 25 |
| St. Sever (Adour R.) | 43 45N | 0 35W | 25 |
| *St. Simon's Sd. | 31 8N | 81 30W | 11 |
| St. Sulpice | 43 20N | 1 19E | 25 |
| *St. Thomas, Can. | 42 47N | 81 12W | 13 |
| *St. Thomas, I., West Indies | Gulf of Guinea 0 5N | 6 33E | 40 |
| St. Thomas, I., West Indies | 18 20N | 65 0W | 9 |
| *St. Vincent, C. | 37 4N | 8 57W | 29 |
| St. Vincent, G. of | 35 0S | 138 15E | 39 |
| *St. Vincent, I., C. Verde Is. | 16 54N | 24 30W | 40 |
| St. Vincent, I., West Indies | 13 25N | 61 11W | 9 |
| St. Yrieix (21 *m. S. by W.* Limoges) | 45 30N | 1 12E | 25 |
| St. Yves (= *Setubal) | 38 31N | 8 51W | 29 |
| Saitu = Shachau | 40 5N | 94 40E | 36 |
| Sajama, M. = Sahama | | | 18 |
| *Sakaria, R. | 40 0N | 32 0E | 31 |
| *Sakhalin, I. | 51 0N | 143 0E | 37 |
| *Sala | 59 54N | 16 34E | 28 |
| *Salado, R., *Ins.* | 35 30S | 59 0W | 18 |
| *Salado, R. | 29 0S | 62 0W | 18 |
| *Salamanca | 40 58N | 5 39W | 29 |
| Salamyria, R. | 39 35N | 23 0E | 31 |
| Salayer, I. (*S. of* Celebes) | *S. W. pen. of* 5 47S | 120 31E | 39 |
| SALCAH | 32 32N | 36 40E | 31 |
| Saldanha B. | 33 0S | 18 0E | 40 |
| Sale, Aust. | 38 10S | 147 0E | 39 |
| Sale, Eng. | 53 25N | 2 14W | 20 |
| *Salem, India | 11 36N | 78 5E | 35 |
| *Salem, U.S. (Mass.) | 42 31N | 70 54W | 13 |
| Salem, U.S. (N.J.) | 39 35N | 75 28W | 13 |
| Salem, U.S. (O.) | 40 57N | 80 59W | 13 |
| Salem, U.S. (Or.) | 44 59N | 123 0W | 11 |
| *Salerno | 40 40N | 14 45E | 30 |
| *Salford | 53 29N | 2 17W | 20 |
| *Saliua Cruz | 16 9N | 95 12W | 12 |
| Salins | 46 57N | 5 53E | 25 |
| *Salisbury | 51 4N | 1 48W | 20 |
| *Salisbury Plain | 51 12N | 2 0W | 20 |
| *Salm, I. | 80 0N | 60 0E | 34 |
| *Salmon City (Salmon, R.) | 45 8N | 113 45W | 11 |
| *Salmon Falls, R. | 43 10N | 70 50W | 13 |
| *Salonica (or Saloniki) | 40 38N | 22 55E | 31 |
| Salonica, G. | 40 0N | 23 0E | 31 |
| *Salop, Co. | 52 40N | 2 40W | 20 |
| *Salsette I. | 19 15N | 72 49E | 35 |
| *Salt Lake City | 40 46N | 111 55W | 11 |
| *Salt Lake, Great | 41 0N | 112 30W | 11 |
| *Salt Range, Ms. | 32 40N | 72 50E | 35 |
| SALT SEA | 31 25N | 35 30E | 31 |
| SALT VALLEY OF | 31 4N | 35 24E | 31 |
| Saltaire (2 *m. N.W.* Bradford) | 53 50N | 1 46W | 20 |
| Saltash (3 *m. N.* Devonport) | 50 25N | 4 13W | 20 |
| Saltburn (13 *m. E.* Middlesbrough) | 54 34N | 0 57W | 20 |
| Saltcoats | 55 38N | 4 48W | 21 |
| Saltfleet | 53 26N | 0 12E | 20 |
| *Saltillo | 25 28N | 101 5W | 12 |
| *Salto, *Ins.* Urug. | 31 20S | 57 55W | 18 |
| *Saluzzo | 44 40N | 7 32E | 30 |
| Salvatierra (Minho R.) | 42 5N | 8 30W | 29 |
| *Salwin (*H.*) or Salween, R. | 20 0N | 98 0E | 36 |
| *Salzach, R. (Hallein) | 48 0N | 12 50E | 27 |
| Salzburg, T. and Prov. | 47 49N | 13 0E | 27 |
| *Salzkammergut | 47 30N | 13 40E | 27 |
| Samakov (30 *m. S.S.E.* Sofia) | 42 16N | 23 30E | 31 |
| Samana B. | 19 6N | 69 0W | 9 |
| *Samara, T., R. and Gov. | 53 20N | 50 15E | 31 |
| Samarang | 6 57S | 110 24E | 3 |
| SAMARIA | 32 17N | 35 12E | 31 |
| *Samarkand | 39 40N | 66 59E | 34 |
| Sambalpur (Mahanadi R.) | 21 31N | 84 1E | 35 |
| Samboangan (*S. W. of* Mindanao) | 6 55N | 122 4E | 36 |
| Sambok (Mekong) | 12 35N | 106 0E | 36 |
| *Sambre, R. | 50 0N | 4 20E | 24 |
| *Samoa Is. | 14 0S | 171 0W | 3 |
| Samos, I. | 37 43N | 27 0E | 31 |
| Samothrace, I. | 40 25N | 25 35E | 31 |
| *Samoyedes, Tribe | 70 0N | 80 0E | 34 |
| *Samsö | 55 50N | 10 35E | 28 |
| Samsun (78 *m. S.E.* Sinope) | 41 18N | 36 21E | 31 |
| *San, R. | 50 25N | 22 20E | 27 |
| Sana or Saana (Yemen) | 15 22N | 44 12E | 34 |
| San Antioco, I. (*off S. W. of* Sardinia) | 38 58N | 8 26E | 30 |
| *San Antonio, Cuba | 22 56N | 82 38W | 12 |
| *San Antonio, U.S. | 29 28N | 98 25W | 11 |
| *San Antonio, C. (*W. pt.* Cuba) | 21 50N | 85 0W | 12 |
| San Bernardino | 34 6N | 117 9W | 11 |
| *San Blas | 21 33N | 105 19W | 12 |
| *San Cristobal | 22 43N | 92 45W | 12 |
| *Sandakan | 5 50N | 117 59E | 36 |
| *Sandalwood I. | 10 0S | 120 0E | 39 |
| *Sanday (or Sanda), I. | 59 14N | 2 33W | 21 |
| Sandbach (5 *m.* 53 9N *E.N.E.* Crewe) | | 2 21W | 20 |
| Sanderay, I. | 56 53N | 7 33W | 21 |
| *Sandhurst, Aust. | 36 40S | 144 17E | 39 |
| Sandhurst, Eng. (6 *m. N. by W.* Aldershot) | 51 22N | 0 49W | 20 |
| *San Diego, & B. | 32 45N | 117 10W | 11 |
| *San Domingo Rep. (10,300 La Tina) | 18 25N | 69 55W | 9 |
| Sandomir | 50 42N | 21 42E | 31 |
| Sandridge (now Port Melbourne) | 37 52S | 144 59E | 39 |
| Sandringham | 52 51N | 0 30E | 20 |
| *Sandusky | 41 27N | 82 43W | 13 |
| *Sand Voe | 60 37N | 1 20W | 21 |
| *Sandwich | 51 15N | 1 20E | 20 |
| *Sandwich Is. | 21 0N | 158 0W | 8a |
| *Sandwich Is., *S.* | 57 52S | 26 24W | 3 |
| *Sandwick | 59 56N | 1 15W | 21 |
| Sandy Hook, Pen. | 40 25N | 74 0W | 11 |
| San Felipe de Jativa (3 *m. S. by W.* Valencia) | 38 59N | 0 31W | 29 |
| San Felipe Siak | 33 20N | 116 0W | 11 |
| *San Felix, I. | 26 30S | 80 0W | 18 |
| *San Francisco | 37 47N | 122 26W | 11 |

For additions to Index see page 32.

*Places distinguished by an asterisk (*) are marked on the Maps: the others not.*


| Name | Lat. | Long. | No of Map |
|---|---|---|---|
| *San Francisco Pks. | 35 20N | 111 40W | 11 |
| *San Francisco R. (F Paulo Affonso: ⊕ Pirapora) | 12 0S | 43 30W | 18 |
| Sungar (= *Tsugaru) Str. | 41 19N | 140 20E | 37 |
| Sangir, I. (between Mindanao and Celebes) | 3 28N | 125 44E | 34 |
| *San Gorgonio Pass | 34 0N | 116 50W | 11 |
| *Sangre de Cristo Mts. | 38 0N | 105 30W | 11 |
| *San Ildefonso | 40 53N | 3 59W | 29 |
| San Joaquin, R. | 37 30N | 121 0W | 11 |
| San Jorge, Azores Is. | 38 32N | 27 46W | 40 |
| *San Jose, Costa Rica | 9 51N | 84 9W | 12 |
| *San Jose, Guatemala | 13 57N | 90 47W | 12 |
| *San Jose, U.S. (Cal.) | 37 16N | 121 50W | 11 |
| Sanju P. | 37 7N | 78 36E | 34 |
| *San Juan, Arg. Rep. | 31 30S | 68 25W | 18 |
| *San Juan Bautista | 17 51N | 92 59W | 12 |
| *San Juan de Fuca Str. (= Juan &c.) | 48 30N | 124 0W | 10 |
| San Juan (= *Greytown, Nicar.) | 10 55N | 83 43W | 12 |
| *San Juan, Porto Rico | 18 25N | 66 7W | 9 |
| *San Juan, R., Mex. (trib. R. Panuco) | 21 10N | 99 0W | 12 |
| *San Juan R., Mex. (Vera Craz) | 18 0N | 95 20W | 12 |
| *San Juan, R., Nicaragua | 10 50N | 84 10W | 12 |
| *San Juan Ms. | 37 30N | 107 0W | 11 |
| *San [illegible]uru, R. | 4 0S | 21 30E | 40 |
| *San Lucas, C. | 22 50N | 110 0W | 9 |
| *San Luis Park | 38 0N | 106 0W | 11 |
| *San Luis Potosi | 22 5N | 100 48W | 12 |
| San Luis, T. and Prov. | 33 22S | 66 10W | 18 |
| *San Marino | 43 55N | 12 30E | 30 |
| *San Pablo, B. | 38 7N | 122 30W | 11 |
| *San Paulo, Brazil (= São Paulo), Ins. Coffee Reg. | 23 34N | 46 40W | 18 |
| *San Pedro B. | 33 42N | 118 15W | 11 |
| *Sanpo (or Sanpu), R. | 29 35N | 84 0E | 35 |
| Sanquhar | 55 23N | 3 54W | 21 |
| *San Remo | 43 50N | 7 50E | 30 |
| *San Salvador, Brazil | 13 0S | 78 31W | 18 |
| San Salvador, I., Bahamas, probably Cat I. or Watling I. | | | 12 |
| *San Salvador, T. and State | 13 45N | 89 10W | 12 |
| Sansanding, or Sansandig | 13 30N | 6 10W | 40 |
| *San Sebastian | 43 19N | 1 56W | 29 |
| San Severo | 41 42N | 15 23E | 30 |
| San Stefano | 41 57N | 28 3E | 31 |
| *Santa Barbara | 34 26N | 119 36W | 11 |
| Santa Catharina Prov. | 28 0S | 49 0W | 18 |
| Santa Cruz, Bolivia | 17 45S | 63 10W | 18 |
| Santa Cruz (de Teneriffe), Can. Is. | 28 18N | 16 14W | 40 |
| Santa Cruz, I. | 17 44N | 64 41W | 9 |
| *Santa Cruz, I. | 11 0S | 166 30E | 39 |
| Santa Cruz, Port and Arg. R. | 49 55S | 68 50W | 18 |
| *Santa [illegible], T. and Prov., Ins. [illegible]g. R. | 31 20S | 60 45W | 18 |
| *Santa [illegible] U.S. (N.[illegible]) | 35 46N | 105 57W | 11 |
| *Santa [illegible] de Bogotá (= B[illegible]ta) | 4 35N | 74 12W | 18 |
| Santa [illegible]ra, I. | 38 45N | 20 37E | 31 |
| *Santan[illegible] | 43 30N | 3 46W | 29 |
| *Santan[illegible] R. | 23 40N | 98 30W | 12 |
| *Santar[illegible] | 39 14N | 8 40W | 29 |
| Sant' [illegible]uia, T. and [illegible] | 39 3N | 16 15E | 30 |
| San Thome (= *St. Thomas), I. | 0 5N | 6 33W | 40 |
| *Santiago, Chile | 33 26S | 70 45W | 18 |
| *Santiago de Cuba | 20 0N | 75 50W | 12 |
| *Santiago, I. | 15 2N | 24 0W | 40 |
| *Santiago, Sp. | 42 52N | 8 33W | 29 |
| Santo Antonio (Falls, Madeira R.) | 8 45S | 63 45W | 18 |
| Santori[illegible], I. | 36 25N | 25 28E | 31 |
| *Santos, Ins. Coffee Reg. | 23 55N | 46 19W | 18 |

| Name | Lat. | Long. | No of Map |
|---|---|---|---|
| Saône, Haute, Dep. | 47 40N | 6 10E | 25 |
| *Saône, R. (⊕ Port-sur-Saône) | 46 10N | 4 45E | 25 |
| Saône-et-Loire, Dep. | 46 40N | 4 30E | 25 |
| *São Paulo, Ins. Coffee Reg. | 23 34N | 46 40W | 18 |
| *Saragossa | 41 35N | 0 53W | 29 |
| Sarakhs | 36 22N | 61 5E | 34 |
| *Saratof | 51 31N | 46 4E | 31 |
| Saratoga Springs | 43 5N | 73 47W | 13 |
| *Sarawak | 2 30N | 113 0E | 34 |
| *Sardinia, I. | 40 0N | 9 0E | 30 |
| SAREPTA | 33 28N | 35 18E | 31 |
| *Sarine, R. (Fr. = Saane Ger.) | 46 40N | 7 0E | 23 |
| *Sark, I. | 49 25N | 2 22W | 25 |
| *Sarnen | 46 49N | 8 14E | 23 |
| *Sarnia | 42 59N | 82 23W | 13 |
| *Sarre (Fr., Ger. Saar), R. | 49 32N | 6 25E | 26 |
| Sarreguemines (Fr., Ger. Saargemünd, ⊕ Saar R.) | 49 8N | 7 5E | 26 |
| Sarthe, Dep. | 48 0N | 0 15E | 25 |
| *Sarthe, R. | 47 50N | 0 0 | 25 |
| Sarum, Old (2 m. N. Salisbury) | 51 6N | 1 48W | 20 |
| Sary-kamysh, L. | 41 50N | 56 50E | 31 |
| *Saskatchewan, Dis. | 53 30N | 105 0W | 10 |
| *Saskatchewan, R. | 53 45N | 102 0W | 10 |
| *Saskatchewan, R., North | 54 0N | 113 0W | 10 |
| *Saskatchewan, R., South | 51 0N | 107 0W | 10 |
| *Sassari | 40 45N | 8 31E | 30 |
| Sas-van-Ghent (11 m. N by E. Ghent) | 51 14N | 3 48E | 24 |
| Satara, T. and Dis. | 17 41N | 74 2E | 35 |
| *Sátpura Hills | 21 30N | 75 30E | 35 |
| Satsuma, Prov. | 31 40N | 130 30E | 37 |
| *Sau, R. (Ger.) = Save | | | 27 |
| Saugor (H. Sagar), I. | 21 38N | 88 1E | 35 |
| *Sault St. Mary, T. and Ship Canal | 46 30N | 84 23W | 13 |
| Saumur | 47 15N | 0 6W | 25 |
| *Saunders, C. | 45 52S | 170 48E | 38 |
| Sauterne | 44 31N | 0 20W | 25 |
| Savaii, I., Samoa Is. | 13 29S | 172 24W | 3 |
| *Savannah | 32 10N | 81 7W | 11 |
| *Savannah, R. | 34 0N | 82 30W | 11 |
| *Save, R. (⊕ S. Sissek) | 44 50N | 19 0E | 27 |
| Saverne (Fr., Gr. Zabern) | 48 44N | 7 21E | 26 |
| Savoie, Dep. | 45 25N | 6 30E | 25 |
| Savoie, Haute, Dep. | 46 0N | 6 20E | 25 |
| *Savona | 44 18N | 8 30E | 30 |
| *Savoy, Prov. | 45 40N | 6 25E | 25 |
| Sawákin = *Suakim | | | 40 |
| *Sawatch Mts. | 38 50N | 106 50W | 11 |
| Saxe-Altenburg, Duchy | 50 50N | 11 40E | 26 |
| Saxe-Coburg-Gotha, Duchy | 50 15N | 11 0E | 26 |
| Saxe-Meiningen, Duchy | 50 30N | 10 30E | 26 |
| Saxe-Weimar, Grand Duchy | 51 0N | 11 30E | 26 |
| Saxmundham | 52 12N | 1 29E | 20 |
| *Saxony, Kingdom | 50 50N | 13 20E | 26 |
| *Saxony, Prov. | 51 30N | 12 0E | 26 |
| Sayan Ms. (between Yenisei R. and L. Baikal) | 52 20N | 95 0E | 34 |
| Scalloway | 60 8N | 1 17W | 21 |
| *Scania | 56 0N | 18 30E | 28 |
| Scapa Flow (enclosed sea) | 58 56N | 3 0W | 21 |
| *Scarba | 56 10N | 5 42W | 21 |
| *Scarborough | 54 17N | 0 25W | 20 |
| Scarpanto, I. | 35 35N | 27 10E | 31 |
| Scavaig, Loch | 57 10N | 6 8W | 21 |
| *Scaw Fell | 54 27N | 3 12W | 20 |
| *Sceaux, Ins. | | | 25 |
| *Schaffhausen, T. and Canton | 47 41N | 8 35E | 23 |
| Schams (val. above Via Mala) | 46 38N | 9 27E | 23 |
| Schandau | 50 55N | 14 9E | 26 |
| *Schaumburg-Lippe, Princ. | 52 10N | 9 0E | 26 |

| Name | Lat. | Long. | No of Map |
|---|---|---|---|
| *Schelde, R. (Flem. = Eng. Scheldt) | 51 8N | 4 15E | 24 |
| *Schelde, R., E. | 51 32N | 4 0E | 24 |
| *Schelde, R., W. | 51 23N | 3 50E | 24 |
| *Schelling (= Terschelling), I. | 53 23N | 5 20E | 24 |
| Schemnitz (45 m. N. by W. Waitzen) | 48 26N | 18 54E | 27 |
| *Schenectady | 42 47N | 73 58W | 13 |
| *Scheveningen | 52 6N | 4 18E | 24 |
| *Schiedam | 51 54N | 4 24E | 24 |
| *Schiehallion, M. | 56 40N | 4 7W | 21 |
| Schiermonnikoog, I. | 53 29N | 6 10E | 24 |
| Schio (14 m. N. W. Vicenza) | 45 42N | 11 20E | 30 |
| Schlangenbad | 50 5N | 8 5E | 26 |
| *Schlei, Inlet | 54 41N | 9 50E | 26 |
| Schleiz or Schleitz | 50 34N | 11 48E | 26 |
| *Schleswig or Sleswick | 54 31N | 9 34E | 26 |
| *Schleswig-Holstein, Prov. | 54 0N | 9 0E | 26 |
| Schlettstadt (Ger., Fr. Schelestadt, ⊕ Ill. R.) | 48 16N | 7 27E | 26 |
| Schmalkalden | 50 43N | 10 28E | 26 |
| *Schneekoppe, M. | 50 45N | 15 43E | 27 |
| *Schönbrunn, Ins. | | | 27 |
| Schönebeck | 52 2N | 11 44E | 26 |
| *Schoonen | 56 0N | 18 30E | 28 |
| Schouten, I., Tas. | 42 25S | 148 23E | 39 |
| *Schouwen, I. | 51 42N | 3 50E | 24 |
| *Schütt, L. | 47 50N | 17 30E | 27 |
| *Schuylkill, R. | 40 15N | 75 30W | 13 |
| *Schwarzawa, R. | 49 15N | 16 30E | 27 |
| *Schwarzburg | 51 20N | 11 0E | 26 |
| *Schwarzburg-Rudolstadt, Princ. | 50 40N | 11 10E | 26 |
| *Schwarzburg-Sondershausen, Princ. | 51 20N | 10 45E | 26 |
| Schwarzwald (= *Black Forest), The, Ms. | 48 0N | 8 0E | 26 |
| Schweidnitz | 50 50N | 16 28E | 26 |
| *Schwerin | 53 37N | 11 25E | 26 |
| *Schwyz, T. and Canton | 47 1N | 8 40E | 23 |
| Sciacca | 37 29N | 13 6E | 30 |
| *Scilly Is. | 49 58N | 6 16W | 19 |
| *Scinde (H. Sind), Prov. | 27 0N | 70 0E | 35 |
| Scio, I. | 38 25N | 26 0E | 31 |
| *Scioto, R. | 39 0N | 83 0W | 13 |
| *Sclavonia = Slavona | | | 27 |
| Scone (2 m. N.E. Perth) | 56 25N | 3 24W | 21 |
| *Scoresby Land | 71 0N | 25 0W | 10 |
| *Scoresby Sound | 70 20N | 23 0W | 10 |
| Scott, Fort | 37 50N | 94 44W | 13 |
| *Scranton | 41 26N | 75 44W | 13 |
| Scutari, Albania | 42 5N | 19 30E | 31 |
| *Scutari, Turkey in Asia | 41 1N | 29 2E | 31 |
| Scutari, L. | 42 10N | 19 20E | 31 |
| Seaford | 50 47N | 0 5E | 20 |
| Seaham | 54 49N | 1 20W | 20 |
| Seal, I. | 33 48S | 18 22E | 40 |
| SEA OF THE PLAIN | 31 25N | 35 30E | 31 |
| *Seattle (Puget Sound) | 47 40N | 122 0W | 11 |
| *Sebastopol | 44 37N | 33 40E | 31 |
| Sebenico | 43 44N | 15 53E | 27 |
| Sebzevar | 36 10N | 57 45E | 34 |
| *Se-chwan | 30 0N | 105 0E | 36 |
| *Secunderabad | 17 30N | 78 31E | 35 |
| *Sedalia | 38 45N | 93 12W | 13 |
| *Sedan | 49 42N | 4 58E | 25 |
| Sedbergh | 54 20N | 2 30W | 20 |
| Sedgley | 52 33N | 2 8W | 20 |
| *Sedgmoor | 51 6N | 2 47W | 20 |
| *Seeland | 55 30N | 11 40E | 28 |
| Sefid-Rud, R. | 37 0N | 48 35E | 34 |
| Segorbe | 39 50N | 0 29W | 29 |
| *Segovia, R., Central Amer. | 14 30N | 84 0W | 12 |
| *Segovia (Eresma R.) | 40 56N | 4 8W | 29 |
| Segre, R. (Lerida) | 41 22N | 0 19E | 29 |
| *Segu | 13 30N | 6 10E | 40 |
| *Segura, R. | 38 22N | 2 0W | 29 |
| Seihun, R. (Adana) | 36 46N | 34 53E | 31 |
| Seine, Dep. | 48 50N | 2 20E | 25 |
| *Seine, R. | 49 28N | 2 45E | 25 |
| Seine-et-Marne, Dep. | 48 40N | 3 0E | 25 |
| Seine-et-Oise, Dep. | 48 50N | 1 55E | 25 |
| Seine-Inférieure, Dep. | 49 40N | 1 0E | 25 |

| Name | Lat. | Long. | No of Map |
|---|---|---|---|
| SEIR, MOUNT | 30 15N | 35 20E | 31 |
| Seistan Swamp (= Sistan) | 31 0N | 61 10E | 31 |
| SELAH | 30 20N | 35 28E | 34 |
| Selangan | 7 25N | 124 6E | 36 |
| Selangor, T. & St. | 3 25N | 101 12E | 36 |
| Selby | 53 47N | 1 4W | 20 |
| *Selenga, R. | 49 0N | 103 0E | 34 |
| SELEUCIA (Mesopotamia) | 33 28N | 44 40E | 31 |
| *Selkirk, Can. | 50 10N | 96 47W | 10 |
| *Selkirk Range | 50 0N | 118 0W | 10 |
| *Selkirk, T. and Co., Sc. (Ettrick R.) | 55 33N | 2 51W | 21 |
| Selmer | 32 25N | 87 3W | 11 |
| Selsea | 50 43N | 0 48W | 20 |
| *Selsea Bill | 50 43N | 0 45W | 20 |
| Selston | 53 4N | 1 19W | 20 |
| Selters | 50 33N | 7 45E | 26 |
| *Selvas or Forest Plains of the Amazons | 14 0S | 60 0W | 18 |
| Semendria | 44 39N | 20 53E | 31 |
| Semenof | 56 12N | 44 30E | 31 |
| Semeru, M. (in the E. of Java) | 8 0S | 113 0E | 3 |
| *Semipalatinsk | 50 26N | 80 13E | 31 |
| Semirechensk, Dis. | 44 0N | 78 0E | 31 |
| *Semmering Pass | 47 40N | 15 45E | 27 |
| *Sempach | 47 8N | 8 11E | 23 |
| *Sempach, L. | 47 8N | 8 9E | 23 |
| Sendai, B. | 38 17N | 141 0E | 37 |
| Seneca Falls | 42 55N | 76 50W | 13 |
| *Seneca, L. | 42 30N | 76 50W | 13 |
| *Seneffe | 50 33N | 4 16E | 24 |
| *Senegal, R. | 16 0N | 14 0W | 40 |
| Senlis | 49 12N | 2 33E | 25 |
| Sennar | 13 36N | 33 50E | 40 |
| *Senne, R. | 50 55N | 4 25E | 24 |
| Senones | 48 23N | 6 59E | 25 |
| *Sentis, M. | 47 15N | 9 20E | 23 |
| *Seraing | 50 37N | 5 30E | 24 |
| *Serajevo = Serayevo | | | 27 |
| *Serampore (H. Serampur) | 22 45N | 88 25E | 35 |
| *Serayevo | 43 54N | 18 28E | 27 |
| *Serchio, R. | 43 50N | 10 28E | 30 |
| *Serena (= Coquimbo) | 29 54S | 71 15W | 18 |
| Seres | 41 5N | 23 34E | 31 |
| Sereth, R. | 45 26N | 28 0E | 31 |
| Sergipe, Prov. | 10 30S | 37 30W | 18 |
| *Seringapatam | 12 30N | 76 37E | 35 |
| Seriphos, I. | 37 10N | 24 30E | 31 |
| *Sermilik Fiord | 66 0N | 38 0W | 10 |
| Serpent's Mouth | 10 0N | 61 55W | 9 |
| *Serra da Estrella | 40 30N | 7 30W | 29 |
| *Serra da Mantequeira, Ins. Coffee Reg. | 22 25S | 45 0W | 18 |
| *Serra do Mar, Ins. Coffee Reg. | 23 30S | 45 40W | 18 |
| *Servia | 43 45N | 21 0E | 19 |
| Serwatti Is. | 7 0S | 129 0E | 39 |
| Sesheke | 17 33S | 25 11E | 40 |
| *Sesia, R. | 45 40N | 8 20E | 30 |
| Sette Kamma (French Congo Ter.) | 2 45S | 9 52E | 40 |
| Settle | 54 4N | 2 16W | 20 |
| *Setubal | 38 31N | 8 51W | 29 |
| *Se-ul or Se-oul | 37 33N | 127 10E | 37 |
| *Seul, L. | 50 30N | 92 0W | 10 |
| *Seven Hunters Is. | 58 18N | 7 35W | 21 |
| Sevenoaks | 51 16N | 0 11E | 20 |
| *Severn, Fort | 56 0N | 89 15W | 10 |
| *Severn, R., Can. | 54 30N | 90 0W | 10 |
| *Severn, R., Eng. | 52 20N | 2 15W | 20 |
| *Sevier, L. | 38 50N | 113 10W | 11 |
| *Sevier, R. | 38 30N | 112 0W | 11 |
| *Seville (Spanish Sevilla) | 37 24N | 5 58W | 29 |
| *Sèvre (Nantaise), R. | 47 11N | 1 34W | 25 |
| *Sèvre (Niortaise), R. | 46 19N | 1 10W | 25 |
| *Sèvre, Ins. | | | 25 |
| Sevres, Deux, Dep. | 46 20N | 0 45W | 25 |
| *Seya, R. | 52 30N | 128 0E | 37 |
| *Seychelle Is. | 4 30S | 55 30E | 40 |
| Seymour | 38 58N | 85 53W | 13 |
| *Sfax, Ins. Tunis | 34 48N | 10 46E | 40 |
| Shabatz | 44 44N | 19 44E | 31 |
| Sha-chan | 40 5N | 94 40E | 36 |
| Shaftesbury | 51 1N | 2 12W | 20 |
| *Shaguan, Ins. | | | 34 |
| Shahjahanpur, T. and Dis. | 27 52N | 79 56E | 35 |
| Shah-rud | 36 24N | 54 58E | 34 |
| *Shamo, Des. | 43 0N | 110 0E | 34 |


For additions to Index see page 32.

*Places distinguished by an asterisk (*) are marked on the Maps: the others not.*

| Name | Lat. | Long. | No. of Map |
|---|---|---|---|
| Shamokin | 40 47N | 76 34W | 13 |
| *Shan States | 21 25N | 100 0E | 36 |
| *Shang-hai | 31 14N | 121 18E | 36 |
| Shanklin | 50 37N | 1 11W | 20 |
| *Shannon I. | 75 0N | 18 30W | 10 |
| *Shannon, R. | 53 10N | 8 5W | 22 |
| *Shan-si, Prov. | 37 30N | 112 0E | 36 |
| *Shan-tung, Prov. | 36 0N | 118 0E | 36 |
| Shao-chau | 25 0N | 113 20E | 36 |
| *Shap Fell | 54 29N | 2 45W | 20 |
| *Shapinshay, I. | 59 3N | 2 52W | 21 |
| Shar Dagh | 42 10N | 21 0E | 31 |
| *Shari, R. | 11 0N | 16 0E | 40 |
| *Shark B. | 25 30S | 114 0E | 39 |
| Sharon | 41 19N | 80 28W | 13 |
| SHARON, PLAIN OF | 32 15N | 34 55E | 31 |
| *Shary, R. = Shari | | | 40 |
| *Shasta, M. | 41 23N | 122 20W | 11 |
| Shat-el-Arab, R. (Basra) | 30 0N | 48 30E | 34 |
| *Sheboygan | 43 45N | 87 40W | 13 |
| SHECHEM | 32 14N | 35 16E | 31 |
| *Sheerness | 51 26N | 0 44E | 20 |
| *Sheffield, Eng. | 53 23N | 1 30W | 20 |
| Sheffield, U.S. | 33 40N | 87 38W | 11 |
| *Shelagskoi, C. | 70 0N | 170 47E | 34 |
| *Shelif, R., *Ins.* Alg. | 36 0N | 1 0E | 40 |
| Shenandoah | 40 48N | 76 25W | 13 |
| *Shenandoah, R. | 39 17N | 77 47W | 13 |
| Shendy | 16 46N | 33 38E | 40 |
| *Shen-si, Prov. | 36 0N | 109 0E | 36 |
| *Sheppy, I. | 51 23N | 0 50E | 20 |
| Shepton Mallet | 51 12N | 2 32W | 20 |
| Sherborne | 50 56N | 2 31W | 20 |
| *Sherbro, I., *Ins.* S. L. | 7 30N | 12 45W | 40 |
| *Sherbrooke | 45 24N | 71 55W | 13 |
| *Sheriff Muir | 56 11N | 3 55W | 21 |
| Sherman | 33 38N | 96 33W | 11 |
| *Shetland Is. | 60 30N | 1 20W | 21 |
| Shiel, Loch | 56 47N | 5 35W | 21 |
| *Shields, N. and S. | 55 0N | 1 26W | 20 |
| *Shigatze | 29 17N | 88 42E | 35 |
| Shikárpur | 27 55N | 68 45E | 35 |
| *Shikoku, I. | 33 45N | 133 30E | 37 |
| *Shilka, R. (Chita) | 51 45N | 115 0E | 34 |
| *Shillong | 25 35N | 91 52E | 35 |
| Shilluk, Tribe | 11 0N | 32 15E | 40 |
| SHILOH | 32 4N | 35 17E | 31 |
| Shimiyu, R. (*influent* Nyanza) | 2 31S | L. Vict. 33 38E | 40 |
| Shimoda | 34 41N | 138 57E | 37 |
| *Shin, Loch | 58 5N | 4 30W | 21 |
| Shipka Pass | 42 45N | 25 22E | 31 |
| Shipley | 53 51N | 1 45W | 20 |
| Shipston-on-Stour | 52 4N | 1 36W | 20 |
| Shiraz | 29 30N | 52 40E | 34 |
| *Shire, R. | 15 30S | 34 30E | 40 |
| Shirley (*suburb* Southampton) | 50 56N | 1 26W | 20 |
| *Shirwa, L. | 15 0S | 35 30E | 40 |
| Shistova = Sistova | | | 31 |
| Shitomir (= *Zhitomir) | 50 16N | 28 36E | 31 |
| *Shoa | 10 30N | 39 30E | 40 |
| *Shoalwater, B. | 46 41N | 124 0W | 11 |
| *Shoeburyness | 51 31N | 0 46E | 20 |
| Sholápur | 17 40N | 75 57E | 35 |
| Shoreham | 50 50N | 0 16W | 20 |
| *Shoshone Falls | 42 35N | 114 21W | 11 |
| *Shoshone, R. | 43 0N | 115 0W | 11 |
| *Shoshong | 23 10S | 26 25E | 40 |
| *Shot Melrhir, *Ins.* Alg. | 34 20N | 6 0E | 40 |
| Shotts | 55 51N | 3 52W | 21 |
| *Shreveport | 32 40N | 93 47W | 11 |
| *Shrewsbury | 52 43N | 2 44W | 20 |
| Shropshire (= *Salop) | 52 45N | 2 45W | 20 |
| Shumla | 43 17N | 26 52E | 31 |
| SHUNEM | 32 37N | 35 19E | 31 |
| Shuster | 32 8N | 48 45E | 34 |
| Shuswap, L. | 51 0N | 119 10W | 10 |
| Shutargardan Pass | 34 6N | 69 18E | 35 |
| Siah Koh, Ms. | 34 0N | 63 30E | 34 |
| *Siam | 16 0N | 103 0E | 36 |
| *Siam, Gulf of | 11 30N | 101 0E | 36 |
| Siang-tau | 27 50N | 112 43E | 36 |
| *Siberia | 61 0N | 110 0E | 34 |
| *Sibi | 29 30N | 67 55E | 35 |
| Sibu, or Sibus, R. (Fez) | 34 20N | 6 35W | 19 |
| *Si-chwan, Si-chwen = Se-chwan | | | 36 |
| *Sicily, I. | 37 30N | 14 0E | 30 |
| *Sidlaw Hills | 56 30N | 3 10W | 21 |
| Sidmouth | 50 40N | 3 14W | 20 |
| SIDON | 33 34N | 35 22E | 31 |
| *Sidra, G. of | 31 30N | 18 0E | 40 |
| *Siebenbürgen (*Ger.* = Transylvania) | 46 30N | 24 30E | 27 |
| Siebengebirge (Ms.) | 50 42N | 7 15E | 26 |
| *Sieg, R. | 50 48N | 7 30E | 26 |
| Siegen | 50 53N | 8 1E | 26 |
| *Siena | 43 21N | 11 20E | 30 |
| *Sierra Aconquija | 27 0S | 66 20W | 18 |
| *Sierra Gnauiguanico | 22 40N | 84 0W | 12 |
| *Sierra Leone | 8 0N | 12 0W | 40 |
| *Sierra Maire | 25 0N | 106 0W | 12 |
| *Sierra Maestre | 20 0N | 77 0W | 12 |
| *Sierra Nevada, Sp. | 37 0N | 3 0W | 29 |
| *Sierra Nevada, U.S. | 38 30N | 120 0W | 11 |
| Sigmaringen | 48 4N | 9 13E | 26 |
| Sigri I. (*on W. side of* Mitylene) | 39 13N | 25 50E | 31 |
| Siguenza | 41 4N | 2 37W | 29 |
| *Sihl, R. | 47 17N | 8 32E | 23 |
| *Sikh States | 30 30N | 76 0E | 35 |
| *Si-kiang, R. (Wu-chau) | 23 20N | 110 0E | 36 |
| *Sikkim | 27 30N | 88 30E | 35 |
| Sikkok or Sikok | u = *Shikoku | | 37 |
| *Sil, R. | 42 27N | 7 0W | 29 |
| Silchester | 51 21N | 1 7W | 20 |
| *Silesia, Prov., A.-H. | 49 50N | 18 0E | 27 |
| *Silesia, Prov., Prussia | 51 0N | 16 30E | 26 |
| Silistria | 44 7N | 27 14E | 31 |
| *Siljan, L. | 60 50N | 14 40E | 28 |
| Silloth | 54 52N | 3 24W | 20 |
| *Sils, L. | 46 25N | 9 45E | 23 |
| Silsilis | 24 40N | 32 54E | 40 |
| *Silver City | 32 45N | 108 15W | 11 |
| Silver Cliff | 38 7N | 105 20W | 11 |
| Silverton, Aust. | 31 56S | 141 5E | 39 |
| Silverton, Eng. | 50 49N | 3 29W | 20 |
| *Silvretta Gl. | 46 51N | 10 6E | 23 |
| Simbirsk, T. and Gov. | 54 17N | 48 26E | 31 |
| *Simcoe, L. | 44 25N | 79 20W | 13 |
| SIMEON, Tribe | 31 10N | 34 45E | 31 |
| *Simferopol | 44 56N | 34 10E | 31 |
| *Simla | 31 6N | 77 11E | 35 |
| *Simmenthal | 46 30N | 7 25E | 23 |
| Simoda = Shimoda | | | 37 |
| Simon's B. (18*m.* Cape Town) | 34 11S | 18 26E | 40 |
| *Simplon Pass | 46 16N | 8 3E | 23 |
| *Sinai, M. | 28 40N | 33 58E | 40 |
| *Sinaloa | 26 0N | 108 25W | 11 |
| *Sinamari, R. (= Sinnamari), *Ins.* Gui. | 4 30N | 53 0W | 18 |
| *Sind | 26 0N | 69 0E | 35 |
| *Si-ngan-fu | 34 12N | 108 51E | 36 |
| *Singapore | 1 24N | 103 51E | 36 |
| Singareni (120 *m. E.* Hyderabad) | 17 31N | 80 21E | 35 |
| Sing Sing | 41 10N | 73 49W | 13 |
| Sinigaglia | 43 43N | 13 13E | 30 |
| *Sinnamari, R. | 4 30N | 53 0W | 18 |
| *Sinope | 42 2N | 35 20E | 31 |
| *Sion (*Fr.*, *Ger.* Sitten) | 46 14N | 7 21E | 23 |
| *Sioux City | 42 35N | 96 30W | 13 |
| *Sir (Daria), R. (Jaxartes R.) | 40 20N | 69 0E | 34 |
| Sirhind, T. & Tract | 30 37N | 76 23E | 35 |
| *Sir-i-kul, L., *Ins.* | | | 34 |
| Sirmur, State | 30 40N | 77 30E | 35 |
| Sirohi, T. and State | 24 59N | 72 56E | 35 |
| Sironchá (Godávari) | 18 48N | 79 57E | 35 |
| *Sisal | 21 10N | 90 2W | 12 |
| *Siskiyou, Mts. | 41 50N | 123 20W | 11 |
| Sissok (*confluence of* Save *and* Kulpa) | 45 28N | 16 23E | 27 |
| Sistan | 31 0N | 62 0E | 34 |
| Sistova | 43 37N | 25 21E | 31 |
| *Sitka | 57 2N | 135 17W | 10 |
| *Sitten (*Ger.*, *Fr.* Sion) | 46 14N | 7 21E | 23 |
| Sittingbourne | 51 21N | 0 44E | 20 |
| *Siut or Siout | 27 5N | 31 0E | 40 |
| *Siwah, Oasis of | 29 5N | 25 30E | 40 |
| *Siwálik Hills | 30 0N | 78 0E | 35 |
| *Skagastölstinderne, M | 61 35N | 8 0E | 28 |
| *Skagen, C. | 57 42N | 10 40E | 28 |
| *Skager Rak | 57 50N | 9 30E | 28 |
| *Skardo (*H.* Iskardo) | 35 15N | 75 38E | 35 |
| *Skaw, The = Skagen, C. | | | 28 |
| *Skeena, R. | 54 0N | 129 0W | 10 |
| Skeguess | 53 9N | 0 20E | 20 |
| Skelleftеå, R. | 63 41N | 21 11E | 28 |
| *Skerries, Is. | 53 34N | 6 5W | 22 |
| *Skerries, Out, Is. | 60 26N | 0 46W | 21 |
| *Skerryvore Is. | 56 19N | 7 7W | 21 |
| Skiathe, I. | 39 10N | 23 29E | 31 |
| *Skibbereen | 51 33N | 9 17W | 22 |
| *Skiddaw, M. | 54 39N | 3 9W | 20 |
| Skipton | 53 57N | 2 0W | 20 |
| Skopelos, I. | 39 8N | 23 42E | 31 |
| *Skye, Isle of | 57 0N | 6 15W | 21 |
| Skyros, I. | 38 49N | 24 34E | 31 |
| Slamannan | 55 55N | 3 49W | 21 |
| *Slancy, R. | 52 35N | 6 35W | 22 |
| Slateford | 55 56N | 3 16W | 21 |
| Slatington | 40 46N | 75 35W | 13 |
| Slatoust or Zlatoust | 55 11N | 59 40E | 31 |
| *Slave Coast | 6 0N | 3 0E | 40 |
| *Slave L., Great | 61 30N | 112 0W | 10 |
| Slave L., Lesser | 55 20N | 116 10W | 10 |
| *Slavonia | 45 15N | 18 30E | 27 |
| Sleaford | 53 0N | 0 25W | 20 |
| *Sleat Sd. | 57 8N | 5 47W | 21 |
| *Slieve Bloom Ms. | 53 0N | 7 40W | 22 |
| *Slieve Donard, M. | 54 10N | 5 55W | 22 |
| *Sligo B. | 54 17N | 8 37W | 22 |
| *Sligo, T. and Co. | 54 16N | 8 27W | 22 |
| Slivno | 42 40N | 26 21E | 31 |
| Slough | 51 30N | 0 35W | 20 |
| Sluis | 51 18N | 3 23E | 24 |
| *Slyne Head | 53 24N | 10 12W | 22 |
| Smailholm (5*m.* W.N.W. Kelso) | 55 38N | 2 34W | 21 |
| Smethwick (3*m.* W. Birmingham) | 52 29N | 1 56W | 20 |
| *Smith Sd. | 78 0N | 76 0W | 10 |
| Smoky or Iron Ms. | 35 30N | 83 0W | 11 |
| *Smolensk | 54 55N | 32 3E | 31 |
| *Smyrna | 38 26N | 27 13E | 31 |
| *Snæfell, M. | 54 16N | 4 28W | 20 |
| *Snake R. | 45 0N | 117 0W | 11 |
| *Snares, The | 48S | 166 38E | 38 |
| Sneenwberg Ra. | 32 0S | 24 40E | 40 |
| *Snehätten, M. | 62 21N | 9 18E | 28 |
| *Snizort, Loch | 57 33N | 6 30W | 21 |
| *Snowdon, M. | 53 4N | 4 4W | 20 |
| Snowy R. | 37 30S | 148 12E | 39 |
| Soar, R. (Leicester) | 52 52N | 1 16W | 20 |
| Sobat, R. (*trib.* Nile, *r. bk.*) | 9 23N | 31 40E | 40 |
| *Sobraon | 31 10N | 74 49E | 35 |
| Sochi (*on* Black Sea) | 42 36N | 39 43E | 31 |
| *Society Is. | 17 39S | 149 30W | 3 |
| *Socorro, I. | 19 12N | 111 0W | 9 |
| *Socotra, I. | 12 30N | 54 0E | 34 |
| *Söderhamn | 61 12N | 17 0E | 28 |
| Söderköping | 58 25N | 16 20E | 28 |
| Socrabaya (*Dut.*) = Surabaya | | | 3 |
| Socrakarta (*Dut.*) = Surakarta | 7 40S | 110 55E | 3 |
| Soest | 51 35N | 8 7E | 26 |
| *Sofala | 20 10S | 34 43E | 40 |
| *Sofia | 42 43N | 23 19E | 31 |
| *Sogne Fjord | 61 8N | 6 0E | 28 |
| Soham | 52 21N | 0 20E | 20 |
| Soignies Forest | 50 45N | 4 25E | 24 |
| *Soissons | 49 24N | 3 20E | 25 |
| *Sokoto | 11 0N | 7 30E | 40 |
| *Solent, The | 50 43N | 1 30W | 20 |
| *Solenre (*Fr.*) = Solothurn | | | 23 |
| Solferino (8*m.S.* W. Peschiera) | 45 22N | 10 33E | 30 |
| Solihull | 52 25N | 1 47W | 20 |
| *Soliman (= Sulaiman) Ms. | 30 40N | 69 50E | 35 |
| Solingen | 51 10N | 7 5E | 26 |
| *Solomon Is. | 8 0S | 158 0E | 39 |
| Solovetskii Is. | 65 5N | 36 0E | 31 |
| *Solway Firth | 54 47N | 3 40W | 21 |
| Solway Moss | 55 1N | 3 0W | 20 |
| *Somali Lands | 7 0N | 45 0E | 40 |
| Sombrero, I. | 18 35N | 63 27W | 9 |
| *Somers (= Bermudas) Is. | 32 26N | 64 37W | 9 |
| *Somerset, Co. | 51 10N | 3 0W | 20 |
| Somme, Dep. | 50 0N | 2 10E | 25 |
| *Somme, R. | 50 0N | 2 0E | 25 |
| Somnáth (*on S. W. cst. of* Káthiáwár Pen.) | 20 57N | 70 26E | 35 |
| *Son, R. | 28 38N | 84 0E | 35 |
| Sondershausen | 51 22N | 10 52E | 26 |
| *Sondrio | 46 10N | 9 52E | 23 |
| *Songhay = Sonhray | | | 40 |
| *Song-ka, or Song-koi, R. (Manhao) | 23 0N | 105 0E | 36 |
| Songwe, R. | 9 30S | 33 15E | 40 |
| Sonmiani | 25 27N | 66 31E | 34 |
| Sonneberg | 50 22N | 11 8E | 26 |
| *Sonora | 29 20N | 110 0W | 11 |
| *Sonora, R. | 29 0N | 111 0W | 11 |
| *Sonrhay, Tribe | 15 30N | 3 0E | 40 |
| Sooloo (= *Sulu Is.) | 6 0N | 121 30E | 36 |
| Sophia = *Sofia | 42 43N | 23 19E | 31 |
| *Sorata, M. | 15 50S | 68 5W | 18 |
| *Sorel (Richelieu R.) | 46 1N | 73 7W | 13 |
| *Soria | 41 45N | 2 26W | 29 |
| Sorrell, L. | 42 5S | 147 10E | 39 |
| *Sorrento, *Ins.* Naples | | | 30 |
| *Soudan (= Sudan) | 10 0N | 10 0E | 40 |
| *Sound, The | 56 0N | 12 38E | 26 |
| *Souris, R. | 49 0N | 101 0W | 10 |
| *Southampton | 50 54N | 1 24W | 20 |
| *Southampton Water | 50 50N | 1 20W | 20 |
| *Southampton I. (*S. end*) | 62 6N | 84 50W | 10 |
| *South Australia (3,000 in 30°23's M. Bryant) | 25 0S | 135 0E | 39 |
| *South Bend | 41 39N | 86 14W | 13 |
| South Bethlehem | 40 37N | 75 21W | 13 |
| Southbridge | 42 7N | 71 59W | 13 |
| *South C. Blanco | 20 40N | 17 0W | 40 |
| *South Carolina, State | 35 0N | 80 0W | 11 |
| South Easton | 40 44N | 75 9W | 13 |
| *Southend | 51 31N | 0 43E | 20 |
| *Southern Alps | 43 40S | 170 0E | 38 |
| *SouthGeorgia, I. | 54 0S | 37 0W | 18 |
| Southington | 41 36N | 72 52W | 13 |
| *Southland | 46 0S | 168 35E | 38 |
| South Molton | 51 2N | 3 50W | 20 |
| *South Orkney Is. | 63 0S | 45 0W | 3 |
| *South Park, Col. | 38 40N | 105 30W | 11 |
| South Platte R. | 40 30N | 103 20W | 11 |
| *Southport | 53 38N | 2 59W | 20 |
| Southsea (Portsmouth) | 50 47N | 1 6W | 20 |
| *South Shetland Is. | 65 0S | 60 0W | 3 |
| *South West C. | 47 20S | 167 30E | 38 |
| *South William's Canal | 51 28N | 5 40E | 24 |
| Southwold | 52 19N | 1 40E | 20 |
| *Spa | 50 28N | 5 52E | 24 |
| *Spalato | 43 33N | 16 26E | 27 |
| *Spalding | 52 47N | 0 9W | 20 |
| *Spandau | 52 34N | 13 12E | 26 |
| Spanish Town | 18 3N | 77 0W | 9 |
| Sparta | 37 4N | 22 27E | 31 |
| Spartel, C. | 35 56N | 5 58W | 19 |
| *Spartivento, C., Calabria | 37 56N | 16 4E | 30 |
| *Spartivento, C., Sardinia | 38 50N | 8 55E | 30 |
| *Spean, R. | 56 53N | 4 47W | 21 |
| *Speier (*Ger.*) = Spires | | | 26 |
| Spencer, C. | 35 15S | 137 0E | 39 |
| *Spencer, G. | 34 0S | 137 0E | 39 |
| Spencer, T. | 42 14N | 72 0W | 13 |
| SPERCHIUS, R. | 38 55N | 22 15E | 31 |
| *Spey, R. | 57 12N | 3 34W | 21 |
| *Spezia | 44 6N | 9 50E | 30 |
| Spice Is. | 1 0N | 127 30E | 34 |
| *Spires (*Ger.* Speier) | 49 18N | 8 26E | 26 |
| Spital of Glenshee (19 *m. S.W. by S.* Crathie) | 56 48N | 3 28W | 21 |
| *Spithead Roadstead | 50 44N | 1 10W | 20 |
| *Spitzbergen, I. | 77 0N | 15 0E | 34 |
| *Splügen Pass | 46 30N | 9 20E | 23 |
| *Spokane Falls (Spokane R.) | 47 45N | 117 25W | 11 |
| Spoleto | 42 44N | 12 44E | 30 |
| *Spree, R. (Lübben) | 52 25N | 14 0E | 26 |
| Springbok Fontein | 29 39S | 17 42E | 40 |
| *Springfield, Ill. | 39 48N | 89 33W | 13 |
| *Springfield, Mass. | 42 6N | 72 35W | 13 |
| Springfield, Mo. | 37 11N | 93 14W | 11 |
| *Springfield, O. | 39 53N | 83 45W | 13 |
| *Spurn Head | 53 34N | 0 7E | 20 |

For additions to Index see page 32.

*Places distinguished by an asterisk (*) are marked on the Maps: the others not.*


| Name | Lat. | Long. | No. of Map |
|---|---|---|---|
| *Squillace, G. of | 38 50N | 16 45E | 30 |
| *Srinagar | 34 8N | 74 48E | 35 |
| *Staffa, I. | 56 28N | 6 20W | 21 |
| *Stafford, T. and Co., Eng. | 52 49N | 2 7W | 20 |
| Stafford, U.S. (Conn.) | 41 58N | 72 18W | 13 |
| *Staines | 51 26N | 0 29W | 20 |
| *Staked Plain | 33 0N | 103 0W | 11 |
| *Staley Bridge | 53 28N | 2 5W | 20 |
| Stalimene = Lemnos I. | 39 52N | 25 16E | 31 |
| Stamboul = *Constantinople | 41 0N | 28 59E | 31 |
| *Stamford, Eng. | 52 39N | 0 28W | 20 |
| Stamford, U.S. (Conn.) | 41 4N | 73 32W | 13 |
| *Stamford Bridge, Eng. | 53 59N | 0 55W | 20 |
| Stanley | 56 28N | 3 27W | 21 |
| *Stanley Falls | 0 10N | 25 25E | 40 |
| *Stanley Pool | 4 25S | 5 15E | 40 |
| *Stanovoi Ms. | 60 0N | 140 0E | 34 |
| Stanthorpe | 28 30S | 151 58E | 39 |
| *Stanz | 46 57N | 8 22E | 23 |
| *Start Point | 50 13N | 3 38W | 20 |
| *Staten I., Arg. Rep. | 54 49S | 64 0W | 18 |
| *Staten I., U.S. | 40 35N | 74 8W | 13 |
| Staubbach Fs. (1 m. S. W. Lauterbrunnen) | 46 35N | 7 54E | 23 |
| Staunton | 38 9N | 79 3W | 13 |
| *Stavanger | 58 58N | 5 45E | 28 |
| *Stavropol, T. and Gov. | 45 4N | 41 58E | 31 |
| Stawell | 37 0S | 142 45E | 39 |
| Steenkerque | 50 38N | 4 4E | 24 |
| *Steier (=Steyr) | 48 2N | 14 24E | 27 |
| *Steiermark (Ger.) = Styria | | | 27 |
| Stellenbosch | 33 54S | 18 48E | 40 |
| *Stelvio Pass | 46 33N | 10 28E | 23 |
| Stendal | 52 36N | 11 51E | 26 |
| Sterling | 41 48N | 89 36W | 13 |
| *Stettin | 53 25N | 14 34E | 26 |
| *Stettiner-Haff | 53 48N | 14 20E | 26 |
| Steubenville, O. (21 m. N. by E. Wheeling) | 40 24N | 80 37W | 13 |
| Stevenage | 51 54N | 0 11W | 20 |
| Stevens Point | 44 31N | 89 35W | 13 |
| *Stewart I. | 47 0S | 168 0E | 38 |
| *Steyr | 48 2N | 14 28E | 27 |
| *Stilfser Joch | 46 33N | 10 28E | 27 |
| *Stillwater Cañon | 38 15N | 110 0W | 11 |
| Stillwater | 45 7N | 92 50W | 13 |
| Stinchar, R. | 55 4N | 5 0W | 21 |
| *Stirling, T. and Co. | 56 7N | 3 56W | 21 |
| *Stockholm | 59 20N | 18 3E | 28 |
| Stockhorn, M. (7 m. S. W. Thun) | 46 42N | 7 32E | 23 |
| *Stockport | 53 25N | 2 10W | 20 |
| *Stockton, Cal. | 38 10N | 121 30W | 11 |
| *Stockton (-on-Tees), Eng. | 54 34N | 1 18W | 20 |
| Stoke, East | 53 2N | 0 53W | 20 |
| *Stoke-upon-Trent | 53 1N | 2 12W | 20 |
| *Stonehaven | 56 58N | 2 12W | 21 |
| *Stonehenge | 51 11N | 1 49W | 20 |
| Stonehouse (between Plymouth and Devonport) | 50 22N | 4 8W | 20 |
| Stonington | 41 21N | 71 54W | 13 |
| Stony Stratford | 52 3N | 0 51W | 20 |
| *Stor, L. | 63 10N | 14 10E | 28 |
| Storm, B. | 43 0S | 147 30E | 39 |
| Stormbergen, Ms. | 31 20S | 27 30E | 40 |
| *Stornoway | 58 11N | 6 25W | 21 |
| Storr Hd. | 58 16N | 5 23W | 21 |
| *Stour, R. (Dorset) | 50 50N | 2 10W | 20 |
| *Stour, R. (Essex and Suffolk) | 51 58N | 1 0E | 20 |
| *Stour, R. (Kent) | 51 15N | 1 0E | 20 |
| *Stour, R. (trib. Severn) | 52 25N | 2 15W | 20 |
| Stourbridge (5m. S.S.W. Dudley) | 52 27N | 2 9W | 20 |
| Stourport (⚓s Severn) | 52 21N | 2 17W | 20 |
| Stowmarket | 52 11N | 1 0E | 20 |
| *Strabane | 54 49N | 7 27W | 22 |
| Strachur | 56 10N | 5 6W | 21 |
| *Stralsund | 54 18N | 13 5E | 26 |
| *Strangford, L. | 54 27N | 5 36W | 22 |
| Strangway's Springs | 29 10S | 136 25E | 39 |
| *Stranraer | 54 54N | 5 2W | 21 |
| *Strassburg (Ger., Fr. Strasbourg) | 48 31N | 7 45E | 26 |

| Name | Lat. | Long. | No. of Map |
|---|---|---|---|
| Stratford, Can. (Ont.) | 43 24N | 81 0W | 18 |
| Stratford, U.S. (Conn.) | 41 13N | 73 7W | 13 |
| Stratford, Fenny | 52 0N | 0 45W | 20 |
| Stratford, Stony | 52 3N | 0 51W | 20 |
| Stratford-le-Bow | 51 31N | 0 1W | 20 |
| *Stratford-on-Avon | 52 11N | 1 43W | 20 |
| Strathaven | 55 41N | 4 3W | 21 |
| Strathbogie | 57 25N | 2 45W | 21 |
| Strathdon | 57 10N | 3 12W | 21 |
| Strathearn | 56 21N | 3 40W | 21 |
| Strathfieldsaye | 51 21N | 0 59W | 20 |
| Strathmiglo | 56 17N | 3 16W | 21 |
| *Strathmore | 56 35N | 3 20W | 21 |
| Stratton | 50 50N | 4 29W | 20 |
| Streaky Bay | 32 35S | 134 0E | 39 |
| Streator | 41 7N | 88 51W | 13 |
| *Strelitz, Neu | 53 20N | 13 3E | 26 |
| *Stromboli, I. | 38 46N | 15 13E | 30 |
| *Strome Ferry | 57 21N | 5 32W | 21 |
| Stromness (12m. W. by S. Kirkwall) | 58 57N | 3 17W | 21 |
| *Stronsay, I. | 59 5N | 2 35W | 21 |
| Strood (adjoining Rochester) | 51 24N | 0 28E | 20 |
| Stroud | 51 44N | 2 13W | 20 |
| *Strule, R. | 54 40N | 7 20W | 22 |
| Struma, R. | 41 35N | 23 15E | 31 |
| Stry, R. | 49 22N | 24 12E | 27 |
| Strzelecki Range Ms. | 38 23S | 146 0E | 39 |
| *Stuhlweissenburg (Ger., Hung. Szekes-Fejervar) | 47 11N | 18 22E | 27 |
| Stura, R. (Cuneo) | 44 39N | 7 53E | 30 |
| *Stuttgart | 48 46N | 9 11E | 26 |
| *Styria | 47 15N | 15 0E | 27 |
| *Suakim | 19 7N | 37 22E | 40 |
| Subiaco | 41 56N | 13 6E | 30 |
| SUCCOTH | 32 12N | 35 38E | 31 |
| *Suchau (Kiang-su), Ins. | | | 36 |
| *Suchau (Kan-su) | 39 50N | 99 55E | 36 |
| *Suck, R. | 53 26N | 8 14W | 22 |
| *Sucre | 19 3S | 64 55W | 18 |
| *Sudan | 10 0N | 10 0E | 40 |
| *Sudbury, Can. | 46 39N | 80 54W | 13 |
| Sudbury (⚓ Stour R.) | 52 2N | 0 43E | 20 |
| *Sudetes, Ms. | 50 35N | 16 0E | 27 |
| *Suez | 29 56N | 32 35E | 34 |
| *Suez Canal | 30 30N | 32 30E | 34 |
| Suez, Gulf of | 28 40N | 33 0E | 34 |
| *Suffolk | 52 10N | 1 0E | 20 |
| Suhl | 50 37N | 10 41E | 26 |
| *Suir, R. | 52 21N | 7 30W | 22 |
| *Suisun, B. | 38 5N | 122 0W | 11 |
| *Sukhona, R. | 60 30N | 44 40E | 31 |
| Sukhum Kale (68 m. N.W. Poti) | 42 59N | 40 59E | 31 |
| *Sukkur | 27 40N | 68 52E | 35 |
| *Sulaiman Ms. | 31 0N | 70 0E | 35 |
| Sulina (mouth Danube) | 45 15N | 29 20E | 31 |
| *Sulitelma (or Sulitjelma), M. | 67 25N | 16 20E | 31 |
| Sultanabad | 34 0N | 49 56E | 34 |
| *Sulu (or Sooloo) Arch. | 6 0N | 121 30E | 36 |
| *Sulu (or Sooloo) Sea | 8 30N | 120 0E | 36 |
| Sulzer Belchen (Vosges, 4,700) | 47 54N | 7 4E | 25 |
| Sumao | 22 43N | 101 0E | 36 |
| *Sumatra, I. | 0 0 | 102 0E | 3 |
| Sumba (=*Sandalwood), I. | 10 0N | 120 0E | 39 |
| *Sumbawa, I. | 8 30S | 118 0E | 39 |
| Sumbulpoor (= Sambalpur, H.). | 21 27N | 84 1E | 35 |
| *Sumburgh Hd. | 59 51N | 1 16W | 21 |
| Sumiswald | 47 2N | 7 45E | 23 |
| *Sunart, Loch | 56 40N | 5 44W | 21 |
| Sunbury | 40 53N | 76 47W | 13 |
| Sunda Is. | 8 0S | 115 0E | 3 |
| Sunda Strait (between Sumatra and Java) | 6 0S | 105 45E | 3 |
| Sunderbunds (H. Sundarbans), The | 22 0N | 89 0E | 35 |
| *Sunderland | 54 54N | 1 23W | 20 |
| *Sundsvall | 62 20N | 17 18E | 28 |
| *Sungari, R. | 46 0N | 127 0E | 34 |
| Sungei Ujong, T. and St | 2 43N | 101 24E | 36 |
| *Superior City | 46 43N | 92 9W | 13 |
| *Superior, L. | 48 0N | 88 0W | 13 |
| Sur | 33 16N | 35 11E | 31 |
| Surabaya | 7 13S | 112 40E | 3 |

| Name | Lat. | Long. | No. of Map |
|---|---|---|---|
| Surakarta | 7 21S | 110 55E | 3 |
| *Surat | 21 10N | 72 52E | 35 |
| Surbiton | 51 24N | 0 20W | 20 |
| *Surinam (=Dutch Guiana), Ins. | 7 0N | 56 0W | 18 |
| *Surinam, R. | 4 30N | 55 0W | 18 |
| *Surkh Ab, R., Ins. | | | 34 |
| Surma, R. (Sylhet) | 23 15N | 90 30E | 35 |
| *Surrey | 51 17N | 0 20W | 20 |
| Sursee | 47 11N | 8 7E | 23 |
| Sus, Wady | 30 22N | 9 30W | 40 |
| *Susa, Ins. Tunis | 35 50N | 10 39E | 40 |
| *Susquehanna, R. | 40 0N | 76 30W | 13 |
| *Sussex, Eng. | 51 0N | 0 0 | 20 |
| *Sutherland | 58 10N | 4 30W | 21 |
| *Sutlej, R. (⚓s Firozpur) | 30 20N | 73 30E | 35 |
| Sutton | 51 15N | 0 15W | 20 |
| Sutton-Coldfield (6 m. N.N.E. Birmingham) | 52 35N | 1 50W | 20 |
| *Suva, Fiji Is. | 18 5S | 178 28E | 38 |
| Suvalki | 54 9N | 22 56E | 31 |
| *Sveaborg | 60 8N | 24 59E | 31 |
| *Svea-rike | 60 0N | 15 30E | 28 |
| Svendborg (S. ct. Fyen) | 55 5N | 10 37E | 28 |
| *Svir, R. | 61 0N | 34 0E | 31 |
| *Swabia | 48 13N | 10 4E | 26 |
| *Swabian Jura, Ms. | 48 38N | 9 30E | 26 |
| Swaffham | 52 39N | 0 41E | 20 |
| Swain Reef | 21 30S | 152 20E | 39 |
| *Swale, R. | 54 22N | 1 35W | 20 |
| Swally Roads | 21 10N | 72 35E | 35 |
| *Swan, R. | 32 2S | 115 45E | 39 |
| Swanage | 50 35N | 1 57W | 20 |
| *Swansea | 51 37N | 3 56W | 20 |
| *Swansea Bay | 51 35N | 3 55W | 20 |
| *Swatau (or Swatow) | 23 30N | 116 40E | 36 |
| Swazi Land | 26 30S | 31 45E | 40 |
| *Sweet Water Valley | 42 32N | 107 50W | 11 |
| Swellendam | 33 59S | 20 23E | 40 |
| *Swift Körös, R. | 47 0N | 22 30E | 27 |
| *Swilly, Lough | 55 16N | 7 34W | 22 |
| Swilly, R. | 54 56N | 7 43W | 22 |
| *Swindon | 51 33N | 1 45W | 20 |
| *Swinemünde | 53 56N | 14 13E | 26 |
| Swineshead | 52 57N | 0 6W | 20 |
| SYCHAR | 32 14N | 35 18E | 31 |
| *Sydney, Aust. | 33 54S | 151 8E | 39 |
| *Sydney, Can., Ins. N.S. | 46 8N | 60 10W | 9 |
| SYENE = *Assuan | 24 5N | 32 54E | 40 |
| *Sylhet (Surma R.) | 24 58N | 91 50E | 35 |
| *Sylt, I. | 54 55N | 8 21E | 26 |
| Syra, I. | 37 25N | 24 55E | 31 |
| *Syracuse, It. | 37 3N | 15 15E | 30 |
| *Syracuse, U.S. | 43 6N | 76 10W | 13 |
| *Syria | 34 0N | 37 0E | 34 |
| Syrian Des. | 33 0N | 40 0E | 34 |
| *Szabadka (Hung. = Maria Theresiopel) | 46 5N | 19 40E | 27 |
| *Szamos, R. | 47 45N | 23 0E | 27 |
| *Szegedin | 46 15N | 20 18E | 27 |
| *Szekes-Fejervar (Hung.) = Stuhlweissenburg (Ger.) | | | 27 |
| *Sziget or Szigetvar | 46 5N | 17 49E | 27 |
| TAANACH | 32 31N | 35 12E | 31 |
| Taasinge, I. | 54 59N | 10 34E | 28 |
| Tabariah (=Sea of Galilee), L. | 32 44N | 35 33E | 31 |
| *Tabasco State | 17 45N | 92 30W | 12 |
| Tabatinga (Amazon R., Brazilian frontier) | 4 35S | 69 52W | 18 |
| Table B. | 33 50S | 18 24E | 40 |
| Table M. | 33 58S | 18 24E | 40 |
| *Tabor (Luschnitz R.) | 49 25N | 14 39E | 27 |
| TABOR, M. | 32 42N | 35 23E | 31 |
| *Tabora | 5 10S | 32 25E | 40 |
| *Tabriz (or Tabreez) | 38 2N | 46 12E | 34 |
| Tacarigua, L. (20m. S. Puerto Cabello) | 10 10N | 67 50W | 9 |
| *Tacoma, M. | 46 46N | 121 50W | 11 |
| *Tacoma, T. | 47 16N | 122 32W | 11 |
| *Taconic Mts. | 42 0N | 73 30W | 13 |
| Tadcaster (⚓ Wharfe R.) | 53 52N | 1 18W | 20 |
| Tadjurrah = Tajurra | | | 40 |
| Tadmor | 34 40N | 38 0E | 34 |
| *Taff, R. | 51 40N | 3 18W | 20 |
| *Tafilelt (or Tafilet) | 31 10N | 2 0W | 40 |
| *Taganrog | 47 12N | 38 57E | 31 |

| Name | Lat. | Long. | No. of Map |
|---|---|---|---|
| *Tagliamento, R. (⚓ Latisana) | 46 0N | 13 0E | 30 |
| *Tagus, R. | 39 40N | 7 20W | 29 |
| Tahiti or Otaheite I., Society Is. | 17 39S | 149 30W | 3 |
| *Taimyr, G. of | 76 0N | 100 0E | 34 |
| *Taimyr, Pen. | 75 0N | 100 0E | 34 |
| *Tain | 57 48N | 4 3W | 21 |
| Tai-wan (Formosa) | 23 8N | 120 17E | 36 |
| Tai-yuen | 37 45N | 112 40E | 36 |
| Tajurra | 11 44N | 42 50E | 40 |
| *Takau or Takow | 22 35N | 120 21E | 36 |
| Takazze (trib. r. bk. Atbara R.) | 14 25N | 35 46E | 40 |
| *Takht-i-Sulaiman, M. | 31 30N | 69 54E | 35 |
| *Ta-kiang, R. (⚓ Ping-shan-hsien) | 30 0N | 108 0E | 36 |
| Taku (mouth of Pei-ho) | 39 8N | 117 39E | 36 |
| *Talavera de la Reina | 39 55N | 4 45W | 29 |
| Talcahuano | 36 42S | 73 7W | 18 |
| Tale-Sap, L. | 12 30N | 104 20E | 36 |
| Talgarth | 51 59N | 3 15W | 20 |
| *Tali-fu (Erh-hai L.) | 25 45N | 100 0E | 36 |
| Talisker Head | 57 18N | 6 28W | 21 |
| *Tallahassee | 30 27N | 84 16W | 11 |
| Tamaqua | 40 49N | 75 59W | 13 |
| *Tamar, R., Eng. | 50 35N | 4 18W | 20 |
| Tamar, R., Tas. | 41 15S | 147 0E | 39 |
| *Tamatave | 18 10S | 49 0E | 40 |
| *Tamaulipas, State | 24 0N | 98 30W | 12 |
| *Tambof | 52 43N | 41 28E | 31 |
| Tambora, M. (Sumbawa I.) | 8 11S | 117 55E | 39 |
| *Tamiahua, Laguna de | 21 30N | 97 30W | 12 |
| Tamjurt, M. | 31 0N | 7 35W | 40 |
| *Tampico T. and R. | 22 16N | 97 50W | 12 |
| *Tam-sui | 25 0N | 121 25E | 36 |
| Tamworth, Aust. | 31 10S | 150 58E | 39 |
| *Tamworth, Eng. | 52 37N | 1 42W | 20 |
| *Tana, R., Norway | 70 0N | 27 20E | 31 |
| *Tana, R., E. Africa | 2 45S | 40 0E | 40 |
| *Tanaro, R. | 44 42N | 8 0E | 30 |
| *Tanganyika, L. | 6 30S | 30 0E | 40 |
| *Tangier | 35 42N | 5 55W | 40 |
| *Tanjore | 10 47N | 79 10E | 35 |
| Tanta | 30 46N | 30 59E | 40 |
| Taormina | 37 48N | 15 17E | 30 |
| *Tapajos, R. | 6 0S | 56 30W | 18 |
| *Tapti, R. | 21 25N | 74 30E | 35 |
| Taquari, R. | 19 0S | 58 0W | 18 |
| Tarabulus (= Tripoli) | 34 30N | 35 45E | 31 |
| *Tarai (H.) = Terai | | | 35 |
| *Taranaki | 39 0S | 174 43E | 38 |
| *Taranto | 40 30N | 17 14E | 30 |
| *Taranto, G. of | 40 0N | 17 15E | 30 |
| Tarare | 45 54N | 4 26E | 25 |
| Tarascon | 43 49N | 4 39E | 25 |
| *Tarawera, L. | 38 13S | 176 22E | 38 |
| Tarbagatai Ms. | 47 10N | 84 30E | 34 |
| *Tarbat (or Tarbet) Ness | 57 50N | 3 45W | 21 |
| Tarbert, Loch, E. (Harris) | 57 52N | 6 42W | 21 |
| Tarbert, Loch, E. (Kintyre) | 55 52N | 5 24W | 21 |
| Tarbert, Loch, W. (Harris) | 57 55N | 6 53W | 21 |
| Tarbert, Loch, W. (Kintyre) | 55 48N | 5 35W | 21 |
| Tarbes | 43 14N | 0 5E | 25 |
| Tarbet | 57 53N | 6 48W | 21 |
| Tarbolton | 55 31N | 4 30W | 21 |
| *Tarifa, T. and C. | 36 0N | 5 36W | 29 |
| *Tarim, R. | 40 25N | 83 0E | 34 |
| Tarn, Dep. | 43 50N | 2 5E | 25 |
| *Tarn, R. | 44 6N | 1 15E | 25 |
| Tarn-et-Garonne, Dep. | 44 0N | 1 10E | 25 |
| *Tarnopol | 49 32N | 25 35E | 27 |
| Tarnow | 50 0N | 21 0E | 27 |
| Tarnowitz | 50 27N | 18 51E | 26 |
| *Taro, R. | 44 40N | 10 5E | 30 |
| *Tarragona | 41 6N | 1 13E | 29 |
| Tarsus (16m. W.S.W. Adana) | 36 54N | 34 55E | 31 |
| Tarudant | 30 29N | 8 55W | 40 |
| *Tashkent (or Tashkend) | 41 12N | 68 52E | 34 |


For additions to Index see page 32.

*Places distinguished by an asterisk (*) are marked on the Maps: the others not.*


| Name | Lat. | Long. | No of Map |
|---|---|---|---|
| *Tashkurgan, M. | *Ins.* | | 31 |
| *Tasman B. | 41 0S | 173 25E | 38 |
| *Tasman Gl. | 43 38S | 170 10E | 38 |
| *Tasman Land | 18 0S | 125 0E | 39 |
| *Tasmania | 42 0S | 146 30E | 39 |
| Tassisudon | 27 29N | 89 16E | 35 |
| Tati | 21 24S | 27 50E | 40 |
| *Tatuam, C. | 57 45N | 91 30W | 10 |
| *Tatra (8,700 Ger Spitze) | 49 20N | 20 0E | 19 |
| Tatta | 24 44N | 68 0E | 35 |
| Ta-tung | 40 5N | 113 17E | 36 |
| *Tauern, Hohe, Ms. | 47 5N | 12 30E | 27 |
| *Tauern, Niedere, Ms. | 47 23N | 14 0E | 27 |
| *Taunton, Eng. | 51 2N | 3 6W | 20 |
| *Taunton, U.S. | 41 52N | 71 10W | 13 |
| Taunus Ms. | 50 10N | 8 15E | 26 |
| *Taupo, L. | 38 46S | 175 50E | 38 |
| Tauridia, Gov. | 46 30N | 34 0E | 31 |
| Tauris (= *Tabriz) | 38 2N | 46 12E | 34 |
| *Taurus Ms. | 37 0N | 33 0E | 31 |
| Tavastehus | 61 0N | 24 33E | 31 |
| *Tavda, R. | 58 30N | 61 30E | 31 |
| Taveta (*S.E. of* Kilimanjaro) | 3 20S | 37 40E | 40 |
| Tavistock | 50 33N | 4 8W | 20 |
| *Taviuni, I., Fiji Is. | 16 50S | 180 0 | 38 |
| Tavoy, I. | 13 5N | 98 20E | 36 |
| Tavoy, T. and Dis. | 14 5N | 98 10E | 36 |
| *Taw, R. | 51 0N | 4 0W | 20 |
| *Tawarek, Tribe | 25 0N | 5 0E | 40 |
| Tawton | 50 42N | 3 51W | 20 |
| *Tay, Firth of | 56 27N | 3 0W | 21 |
| *Tay, Loch | 56 30N | 4 10W | 21 |
| *Tay, R. | 56 34N | 3 32W | 21 |
| *Taygetos, M. | 36 45N | 22 25E | 31 |
| Tayport | 56 27N | 2 49W | 20 |
| Tchad, L. (= *Chad) | 13 30N | 14 0E | 40 |
| *Te Anau, L. | 45 15S | 167 46E | 38 |
| Teano | 41 15N | 14 6E | 30 |
| Teddington | 51 25N | 0 18W | 20 |
| *Tees Bay | 54 35N | 1 10W | 20 |
| *Tees, R. | 54 30N | 1 40W | 20 |
| *Tegucigalpa | 14 8N | 87 7W | 12 |
| Tehama, The | 18 0N | 42 0E | 34 |
| *Teheran (or Tehran) | 35 42N | 51 24E | 34 |
| *Tehuantepec | 16 20N | 95 10W | 12 |
| *Tehuantepec, Gulf of | 15 30N | 95 0W | 12 |
| *Tehuantepec, Isthmus of | 17 30N | 95 0W | 12 |
| *Teify, R. | 52 3N | 4 27W | 20 |
| *Teignmouth | 50 33N | 3 29W | 20 |
| *Teith, R. | 56 11N | 4 0W | 21 |
| Tejen (or Tejend) | 37 45N | 60 35E | 34 |
| *Tejon Pass | 34 59N | 118 32W | 11 |
| Tekke Turkomans, Tribe | 38 10N | 60 30E | 34 |
| TEKOAH | 31 38N | 35 12E | 31 |
| Tel-el-Kebir | 30 27N | 31 46E | 40 |
| *Tell, Algerian, *Ins.* | 37 0N | 4 0E | 40 |
| Tembu Land | 31 40S | 28 20E | 40 |
| *Teme, R. | 52 22N | 3 0W | 20 |
| *Temes, R. | 45 42N | 21 30E | 27 |
| *Temesvar | 45 45N | 21 15E | 27 |
| *Temiscaming, L. | 47 20N | 79 30W | 13 |
| TEMPE, VALE OF | 39 45N | 22 25E | 31 |
| Templemore | 52 48N | 7 49W | 22 |
| *Tenasserim | 13 30N | 98 30E | 36 |
| *Tenby | 51 41N | 4 42W | 20 |
| Tenedos, I. (*E. of* Lemnos) | 39 50N | 26 5E | 31 |
| *Teneriffe Peak | 28 0N | 16 20W | 40 |
| *Tengri Nur, L. | 30 40N | 90 30E | 35 |
| Teng-yueh (or Momein) | 24 57N | 98 10E | 36 |
| Tenimber Is. | 8 20S | 130 43E | 39 |
| *Tennanah, R. | 65 0N | 150 0W | 10 |
| *Tennessee | 35 45N | 87 0W | 11 |
| *Tennessee, R. (⊕ s Florence) | 35 0N | 88 0W | 11 |
| Tensas Bottom | 32 0N | 91 30W | 11 |
| Tenterden | 51 4N | 0 41E | 20 |
| *Teplitz | 50 38N | 13 46E | 27 |
| Ter, R. (Gerona) | 42 5N | 3 12E | 29 |
| *Terai (*H.* Tarai) | 27 0N | 84 0E | 35 |
| Teramo, T. and Prov. | 42 40N | 13 43E | 30 |
| Terceira, I. | 38 38N | 27 20W | 40 |
| Terek Pass | 39 50N | 72 54E | 31 |
| *Terek, R. | 43 40N | 45 25E | 31 |
| Termini | 37 59N | 13 42E | 30 |
| *Terminos, Laguna de | 18 30N | 91 30W | 12 |
| *Termonde (= Dendermonde) | 51 2N | 4 6E | 24 |
| Ternate, I. | 0 48N | 127 18E | 34 |
| Terneuzen (*on* W. Schelde *at entrance to canal*) | 51 20N | 3 50E | 24 |
| *Terni (Nera R.) | 42 34N | 12 40E | 30 |
| Terracina | 41 17N | 13 15E | 30 |
| Terranova | 37 2N | 14 15E | 30 |
| *Terre-Haute | 39 29N | 87 27W | 13 |
| *Terschelling, I. | 53 25N | 5 20E | 24 |
| Teruel, T. and Prov. | 40 22N | 1 5W | 29 |
| Teschen | 49 45N | 18 38E | 27 |
| *Tessin (*Ger.* = Ticino *Italian*) | 46 20N | 8 50E | 23 |
| *Test, R. | 51 10N | 1 25W | 20 |
| Testigos Is. | 11 23N | 63 12W | 9 |
| *Tet, R. | 42 42N | 2 30E | 25 |
| *Tete | 16 13S | 33 10E | 40 |
| Tetuan (21 *m. S. by W.* Ceuta) | 35 36N | 5 21W | 29 |
| *Teutoburg Forest | 52 0N | 8 15E | 26 |
| Teverone, R. (Tivoli) | 41 56N | 12 32E | 30 |
| *Teviot, R. | 55 30N | 2 40W | 21 |
| *Te Whaiti Ms. | 38 30S | 177 0E | 38 |
| *Tewkesbury | 51 58N | 2 10W | 20 |
| *Texas | 32 0N | 100 0W | 11 |
| *Texel | 53 5N | 4 50E | 24 |
| Teyma | 27 29N | 39 12E | 34 |
| *Tezcuco, L. | 19 30N | 99 0W | 12 |
| Thal Ghat (65 *m. N.E. by N.* Bombay) | 19 43N | 73 30E | 35 |
| *Thames, R., Can. | 42 42N | 81 40W | 13 |
| *Thames, R., Eng. | 51 40N | 2 0W | 20 |
| *Thames, R., N. Zd. | 37 30S | 175 40E | 38 |
| Thana, T. and Dis. | 19 11N | 73 1E | 35 |
| *Thanet, Isle of | 51 22N | 1 22E | 20 |
| *Thar (*H.* = Thur) | 27 0N | 72 0E | 35 |
| Thasos, I. | 40 40N | 24 40E | 31 |
| Thaxted | 51 55N | 0 21E | 20 |
| Thayet-myo, T. and Dis. | 19 20N | 95 10E | 36 |
| *THEBES | 25 45N | 32 40E | 40 |
| *Theiss, R. (*Ger., Hung.* Tisza) | 47 45N | 21 0E | 27 |
| THERMOPYLÆ | 38 47N | 22 37E | 31 |
| Thessaly | 39 25N | 22 30E | 31 |
| Thetford | 52 24N | 0 45E | 20 |
| *Thian Shan Ms. | =Tian-Shan | | 34 |
| Thiers | 45 51N | 3 32E | 25 |
| Thingvalla Vatn (L.) | 64 10N | 21 10W | 19 |
| Thionville (*Fr.*, Diedenhofen) | *Ger.* 49 21N | 6 10E | 26 |
| Thirlmere, L. | 54 32N | 3 4W | 20 |
| Thirsk | 54 14N | 1 21W | 20 |
| Thivae (Thebes) | 38 19N | 23 19E | 31 |
| Thomastown | 52 32N | 7 8W | 22 |
| Thompson | 41 58N | 71 54W | 13 |
| *Thorn | 53 3N | 18 35E | 26 |
| Thornbury | 51 37N | 2 31W | 20 |
| Thorne | 53 37N | 0 58W | 20 |
| Thornhill | 55 15N | 3 46W | 21 |
| Thornton | 53 48N | 1 51W | 20 |
| Thorshavn, Faroe Is. | 62 0N | 6 45W | 19 |
| Thouars | 46 58N | 0 14W | 25 |
| *Thousand Isles, L. of the | 44 18N | 76 10W | 13 |
| THRACE | 41 45N | 26 30E | 31 |
| Thrapston | 52 23N | 0 30W | 20 |
| *Three Kings Is. | 34 9S | 172 5E | 38 |
| *Three Points, C. | 4 45N | 2 20W | 40 |
| *Three Rivers | 46 20N | 72 34E | 13 |
| *Thun | 46 46N | 7 38E | 23 |
| *Thun, L. | 46 42N | 7 42E | 23 |
| Thunder B. | 48 20N | 89 0W | 13 |
| *Thur, R. | 47 35N | 8 47E | 23 |
| *Thur (*H.* Thar) Desert | or Indian 27 0N | 72 0E | 35 |
| *Thurgau | 47 35N | 9 8E | 23 |
| *Thuringian Forest | 50 40N | 10 40E | 26 |
| *Thuringian States | 50 30N | 11 30W | 26 |
| *Thurles | 52 41N | 7 48W | 22 |
| *Thurso | 58 33N | 3 31W | 21 |
| *Tian-Shan Ms. | 42 0N | 80 0E | 34 |
| *Tiber, R. | 42 25N | 12 25E | 30 |
| TIBERIAS | 32 47N | 35 33E | 31 |
| *Tibesti | 19 0N | 18 0E | 40 |
| *Tibet | 32 30N | 88 0E | 35 |
| *Tibu, Tribe | 22 0N | 21 0E | 40 |
| *Ticino (*Italian*) | 46 20N | 8 50E | 23 |
| *Ticino, R. | 45 25N | 8 50E | 30 |
| Ticonderoga (75 *m. N.* Troy) | 43 50N | 73 30W | 13 |
| Tidor, I. | 0 40N | 127 2E | 34 |
| *Tientsin | 39 2N | 117 2E | 36 |
| *Tierra del Fuego | 54 0S | 68 0W | 18 |
| *Tiete, R. | 23 15S | 47 20W | 18 |
| Tiflis | 41 8N | 83 10W | 13 |
| *Tiflis | 41 35N | 44 50E | 31 |
| Tighnabruaich | 55 53N | 5 14W | 21 |
| *Tigre | 14 0N | 38 30E | 40 |
| *Tigris, R. | 33 0N | 47 0E | 34 |
| *Tilburg | 51 33N | 5 5E | 24 |
| *Tilbury | 51 27N | 0 22E | 20 |
| Till, R. (Flodden) | 55 41N | 2 10W | 20 |
| Tillicoultry | 56 10N | 3 44W | 21 |
| *Tilsit | 55 4N | 21 53E | 26 |
| Timan Ms. | 67 30N | 51 0E | 31 |
| *Timaru | 44 23S | 171 12E | 38 |
| *Timbuktu (or Timbuctoo) | 18 0N | 3 0W | 40 |
| Timok, R. | 44 0N | 22 23E | 31 |
| *Timor, I. | 9 0S | 125 0E | 39 |
| *Timor Laut Is. | 8 0S | 131 0E | 39 |
| *Timor Sea | 11 0S | 126 30E | 39 |
| *Tinchebrai | 48 47N | 0 41W | 25 |
| *Tinnevelly, T. and Dis. | 8 48N | 77 40E | 35 |
| Tino, I. | 37 35N | 25 10E | 31 |
| Tintagel | 50 39N | 4 45W | 20 |
| Tintern Abbey | 51 42N | 2 41W | 20 |
| Tinto or Tintock (*m. S.E.* Lanark) | M. (7 55 36N | 3 40W | 21 |
| *Tipperah | 23 40N | 92 0E | 35 |
| *Tipperary, T. and Co. | 52 28N | 8 9W | 22 |
| Tipton | 52 29N | 2 4W | 20 |
| Tireboli | 41 1N | 38 49E | 31 |
| *Tiree, I. | 56 30N | 6 50W | 21 |
| *Tirlemont | 50 48N | 4 55E | 24 |
| Tirnova | 43 7N | 25 38E | 31 |
| TIRZAH | 32 21N | 35 23E | 31 |
| *Tisza (*Hung.*) = Theiss | (*Ger.*) | | 27 |
| *Titicaca, L. | 16 0S | 69 0W | 18 |
| *Titusville | 41 40N | 79 42W | 13 |
| *Tiverton | 50 54N | 3 28W | 20 |
| *Tivoli (Teverone R.) | 41 55N | 12 48E | 30 |
| *Tixtla | 17 30N | 99 19W | 12 |
| Tlalpam (10 *m. S.* Mexico) | 19 14N | 99 8W | 12 |
| *Tlaxcala, T. and State | 19 17N | 98 15W | 12 |
| *Tlemsen, *Ins.* Alg. | 34 52N | 1 18W | 40 |
| Tobago, I. | 11 16N | 60 42W | 9 |
| *Tobermory | 56 37N | 6 5W | 21 |
| *Tobol, R. | 55 30N | 65 30E | 31 |
| *Tobolsk | 58 12N | 68 20E | 34 |
| *Tocantins, R. (⊕ s Palma) | 7 30S | 48 0W | 18 |
| *Tocc, R. | 46 14N | 8 20E | 23 |
| *Tödi, M. | 46 49N | 8 55E | 23 |
| Todmorden | 53 43N | 2 6W | 20 |
| *Todos Santos (All Saints) B. | 13 0S | 38 30W | 18 |
| *Togo Land, *Ins.* Slave Coast | 6 30N | 1 30E | 40 |
| *Tokay | 48 7N | 21 24E | 27 |
| *Tokio or Tokyo | 35 40N | 139 48E | 37 |
| *Toledo, Sp. | 39 51N | 4 0W | 29 |
| *Toledo, U.S. | 41 41N | 83 32W | 13 |
| *Toledo, Sierra de | 39 35N | 4 30W | 29 |
| *Toll Poss-Iz, M. | 63 55N | 59 0E | 31 |
| Tolosa | 13 8N | 2 0W | 29 |
| *Toluca | 19 16N | 99 22W | 12 |
| *Tom, R. | 55 0N | 87 0E | 34 |
| *Tombstone | 31 41N | 110 2W | 11 |
| Tomintoul | 57 15N | 3 22W | 21 |
| *Tomsk | 56 0N | 85 0E | 34 |
| *Tonala | 16 40N | 93 47W | 12 |
| Tone, R. (Taunton) | 51 5N | 2 53W | 20 |
| *Tonga (= Friendly) Is. | 19 50S | 174 20W | 3 |
| *Tongariro, M. | 39 10S | 175 44E | 38 |
| Tongatabu, I. | 21 8S | 175 16W | 3 |
| *Tong-king | 21 30N | 106 0E | 36 |
| *Tong-king, G. of | 20 0N | 108 0E | 36 |
| *Tongue, Kyle of | 58 30N | 4 25W | 21 |
| *Tonning | 54 19N | 8 58E | 26 |
| *Tonquin = Tonking | | | 36 |
| *Tönsberg | 59 15N | 10 28E | 28 |
| Toowomba | 27 30S | 152 0E | 39 |
| *Topeka | 39 0N | 95 35W | 13 |
| Tophane (*sub. of* Constantinople) | | | 31 |
| TOPHEL | 30 56N | 35 35E | 34 |
| *Töplitz (= Teplitz) | 50 38N | 13 46E | 27 |
| Topolias, L. | 38 25N | 23 5E | 31 |
| Topsham | 50 42N | 3 28W | 20 |
| *Tor B. | 50 26N | 3 30W | 20 |
| Torbissilias | 41 30N | 5 0W | 29 |
| *Torgau | 51 33N | 12 58E | 26 |
| *Tormes, R. | 41 5N | 6 0W | 29 |
| *Torneå | 66 0N | 24 20E | 31 |
| *Torneå, R. | 66 50N | 23 30E | 31 |
| *Toronto | 43 39N | 79 25W | 13 |
| Torphichen | 55 57N | 3 40W | 21 |
| *Torquay | 50 28N | 3 30W | 20 |
| *Torre del Greco, *Ins.* Naples | | | 30 |
| *Torre dell' Annunziata, *Ins.* Naples | | | 30 |
| *Torrens, L. | 31 0S | 138 0E | 39 |
| *Torres Strait | 10 0S | 143 0E | 39 |
| *Torres Vedras | 39 5N | 9 15W | 29 |
| Torrevieja | 37 59N | 0 42W | 29 |
| *Torridge, R. | 50 50N | 4 8W | 20 |
| *Torridon, Loch | 57 35N | 5 40W | 21 |
| Torrington, Gt. (Torridge R.) | 50 58N | 4 9W | 20 |
| Tortola, I. | 18 24N | 64 30W | 9 |
| Tortona | 44 53N | 8 52E | 30 |
| *Tortosa | 40 49N | 0 32E | 29 |
| Tortuga, I., Hayti | 20 1N | 72 36W | 9 |
| Tortuga, I., Venez. | 10 55N | 65 26W | 18 |
| *Tortugas Keys | 24 37N | 82 52W | 12 |
| *Tory I. | 55 16N | 8 15W | 22 |
| *Totness | 50 26N | 3 40W | 20 |
| Tottenham | 51 37N | 0 4W | 20 |
| *Toul | 48 41N | 5 53E | 25 |
| *Toulon | 43 7N | 5 56E | 25 |
| *Toulouse | 43 36N | 1 27E | 25 |
| *Touraine | 47 15N | 1 20E | 25 |
| Touran or Tonron B. | 16 10N | 108 10E | 36 |
| *Tourcoing | 50 43N | 3 10E | 25 |
| *Tournay | 50 37N | 3 25E | 24 |
| *Tours | 47 24N | 0 42E | 25 |
| Towcester | 52 8N | 1 23W | 31 |
| *Townsend, M. | 36 42S | 148 10E | 39 |
| *Townsville | 19 18S | 146 46E | 39 |
| *Towton | 53 49N | 1 17W | 20 |
| *Towy, R. | 51 52N | 4 0W | 20 |
| TRACHONITIS | 32 55N | 36 22E | 31 |
| *Trafalgar, C. | 36 10N | 6 2W | 29 |
| Trajan's Wall | 44 10N | 28 30E | 31 |
| *Tralee | 52 17N | 9 42W | 22 |
| *Tralee B. | 52 17N | 9 56W | 22 |
| Tranquebar (6 *m. N.* Karikal) | 11 1N | 79 50E | 35 |
| Trans-Baikal, Prov. | 52 0N | 114 0E | 34 |
| Trans-Caspian Ter. | 42 0N | 56 0E | 34 |
| Trans-Caucasia | 41 15N | 45 0E | 31 |
| Transkei | 32 15S | 28 20E | 40 |
| *Transvaal | 25 0S | 28 0E | 40 |
| *Transylvania | 46 35N | 24 30E | 27 |
| *Transylvanian Alps (8,300 Negoi) | 45 30N | 24 0E | 27 |
| *Trapani | 38 0N | 12 33E | 30 |
| *Trasimeno, L. | 43 6N | 12 8E | 30 |
| *Tras-os-Montes | 41 30N | 7 0W | 29 |
| Traun, R. (Gmunden) | 48 15N | 14 20E | 27 |
| Traun See, L. | 47 52N | 12 45E | 27 |
| *Trautenau | 50 34N | 15 51E | 27 |
| *Travancore | 9 0N | 76 45E | 35 |
| *Trave, R. | 53 48N | 10 32E | 26 |
| *Travemünde | 53 57N | 10 51E | 26 |
| Travers, Val de | 46 57N | 6 49E | 23 |
| *Traverse, L. | 45 50N | 96 40W | 13 |
| Travuik | 44 13N | 17 37E | 31 |
| *Trebbia, R. | 44 50N | 9 37E | 30 |
| Trebinye | 42 43N | 18 26E | 31 |
| *Trebizond | 41 1N | 39 55E | 31 |
| Trecastle | 51 55N | 3 37W | 20 |
| Tredegar | 51 46N | 3 16W | 20 |
| Tregaron | 52 13N | 3 56W | 20 |
| Treguier | 48 47N | 3 13W | 25 |
| Tremadoc | 52 55N | 4 8W | 20 |
| *Trent | 46 4N | 11 7E | 27 |
| Trent, R., Can. | 44 7N | 77 38W | 13 |
| *Trent, R., Eng. | 53 30N | 0 45W | 20 |
| *Trenton | 40 15N | 74 46W | 13 |
| *Trèves (*Fr.*, *Ger.* Trier) | 49 44N | 6 38E | 26 |
| *Treviso | 45 38N | 12 15E | 30 |
| Trevose Head | 50 33N | 5 2W | 20 |
| Triana | 37 22N | 6 2W | 29 |
| *Trichinopoly | 10 49N | 78 38E | 35 |
| *Trieat (Trent) | 46 4N | 11 7E | 23 |
| *Trier (*Ger., Fr.* Trèves) | 49 44N | 6 38E | 26 |


For additions to Index see page 32.

*Places distinguished by an asterisk (*) are marked on the Maps: the others not.*


| Name | Lat. | Long. | No of Map |
|---|---|---|---|
| *Trieste | 45 40N | 13 46E | 27 |
| Trieste, G. | 45 37N | 13 30E | 27 |
| Trikala | 39 35N | 21 55E | 31 |
| *Trim | 53 33N | 6 47W | 22 |
| *Trincomalee | 8 36N | 81 12E | 35 |
| Tring | 51 48N | 0 40W | 20 |
| *Trinidad, Cuba | 21 45N | 80 1W | 12 |
| Trinidad, U.S. | 41 3N | 124 2W | 11 |
| *Trinidad, I. | 10 30N | 61 20W | 9 |
| *Trinity B., *Ins.* N.F. | 48 15N | 53 25W | 9 |
| *Trinity, R. | 31 0N | 95 0W | 11 |
| *Tripoli, T. & St. | 32 54N | 13 11E | 40 |
| Tripoli, Syria | 34 30N | 35 45E | 31 |
| Tripolitza | 37 30N | 22 24E | 31 |
| *Trivandrum | 8 32N | 76 52E | 35 |
| Trogen | 47 24N | 9 27E | 23 |
| Troitsk | 54 1N | 61 41E | 31 |
| *Trollhätta Falls | 58 12N | 12 18E | 28 |
| Trompia, Val. | 45 40N | 10 10E | 30 |
| *Tromsö | 69 50N | 18 32E | 31 |
| *Trondhjem | 63 26N | 10 20E | 28 |
| *Trondhjem Fjord | 63 40N | 10 30E | 28 |
| *Troon | 55 33N | 4 40W | 21 |
| *Troppau | 49 58N | 17 53E | 27 |
| *Trosachs (or Trossachs) | 56 13N | 4 25W | 21 |
| Trouville (6 *m. S.W.* Honfleur) | 49 20N | 0 4E | 25 |
| *Trowbridge | 51 18N | 2 11W | 20 |
| TROY, Rns. | 39 45N | 26 10E | 31 |
| *Troy | 42 43N | 73 40W | 13 |
| *Troyes | 48 18N | 4 5E | 25 |
| Trubia or La Trubia (6 *m. W. by S.* Oviedo) | 43 22N | 6 0W | 29 |
| *Truckee P. | 39 20N | 120 15W | 11 |
| *Trujillo, Honduras = Truxillo | | | |
| *Trujillo, Sp. | 39 30N | 5 50E | 29 |
| *Truro | 50 16N | 5 3W | 20 |
| *Truxillo | 15 55N | 85 59W | 12 |
| *Tsana (or Dembea), L. | 12 0N | 37 25E | 40 |
| *Tsaritsin | 48 44N | 44 30E | 31 |
| Tsarskoe Selo | 59 43N | 30 23E | 31 |
| Tsetinye | 42 25N | 18 55E | 31 |
| Tsi-nan | 36 36N | 117 2E | 36 |
| Tsing-chau | 36 38N | 118 41E | 36 |
| *Tsin-ling-shan Ms. | 34 0N | 108 0E | 36 |
| *Tsitsihar | 47 28N | 124 10E | 37 |
| *Tsugaru Str. | 41 38N | 140 50E | 37 |
| *Tuam | 53 32N | 8 51W | 22 |
| *Tuareg, Tribe | 18 0N | 9 0E | 40 |
| *Tuat | 27 10N | 0 0 | 40 |
| Tubariyeh, L. (=Sea of Galilee) | 32 44N | 35 33E | 31 |
| *Tubbus (= Tibu), Tribe | 22 0N | 21 0E | 40 |
| *Tübingen | 48 31N | 9 2E | 26 |
| *Tucson | 32 12N | 110 51W | 11 |
| *Tucuman | 26 25S | 65 35W | 1[illegible] |
| Tudela | 42 3N | 1 37W | 29 |
| Tugela, R. | 28 45S | 30 30E | 40 |
| Tuggurt, *Ins.* Alg. | 33 13N | 5 53E | 40 |
| *Tula | 54 20N | 37 35E | 31 |
| *Tulare, L. | 36 0N | 119 40W | 11 |
| Tulja, Tultcha, or Toulcha | 45 12N | 28 54E | 31 |
| *Tullamore | 53 16N | 7 29W | 22 |
| Tullibardine | 56 18N | 3 47W | 21 |
| Tullyallen | 53 44N | 6 25W | 22 |
| *Tummel, R. | 56 43N | 3 55W | 21 |
| *Tunbridge | 51 12N | 0 17E | 20 |
| *Tunbridge Wells | 51 8N | 0 16E | 20 |
| *Tunguses, Tribe | 65 0N | 100 0E | 34 |
| *Tunguska, Lower, R. | 64 0N | 100 0E | 34 |
| *Tunguska, Middle, R. | 61 0N | 100 0E | 34 |
| *Tunguska, Upper, or Angara, R. | 55 0N | 103 30E | 34 |
| *Tunis, B. of | 37 0N | 10 30E | 40 |
| *Tunis, T. and State, *Ins.* | 36 45N | 10 5E | 40 |
| Tunja, E. | 41 10N | 26 30E | 31 |
| Tunstall (*adjoining* Burslem) | 53 3N | 2 13W | 20 |
| Tura, R. (Tyumen) | 57 10N | 66 25E | 31 |
| Turfan | 42 38N | 90 30E | 31 |
| *Turia, R. (= Guadalaviar) | 39 40N | 1 0W | 29 |
| *Turin | 45 4N | 7 45E | 30 |
| Turk Is. | 21 26N | 71 10W | 9 |
| *Turkestan (Russian) | 42 0N | 55 0E | 34 |
| *Turkestan, Eastern (or Chinese) | 39 0N | 85 0E | 34 |

| Name | Lat. | Long. | No of Map |
|---|---|---|---|
| *Turkey in Asia | 39 0N | 36 0E | 31 |
| Turnhout | 51 19N | 4 56E | 21 |
| Turn-Severin (Danube R., 12 *m. below* New Orsova) | 44 40N | 22 39E | 27 |
| Turriff | 57 32N | 2 27W | 21 |
| *Turtle Is., *Ins.* S.L. | 7 35N | 13 0W | 40 |
| Turtle, M. | 49 0N | 100 30W | 11 |
| Turukhansk | 65 59N | 88 3E | 34 |
| Tuscaloosa | 33 7N | 87 39W | 11 |
| *Tuscany | 43 35N | 11 15E | 30 |
| *Tuskar Rock | 52 12N | 6 10W | 22 |
| Tuticorin (30 *m. E. by N.* Tinnevelly) | 8 48N | 78 12E | 35 |
| Tuz Gol, L. | 38 40N | 33 10E | 31 |
| *Tver | 56 58N | 36 0E | 31 |
| *Tweed, R. | 55 40N | 2 15W | 21 |
| *Twelve Pins, The, Ms. | 53 31N | 9 50W | 22 |
| Twickenham | 51 27N | 0 18W | 20 |
| Twofold B. | 37 6S | 149 58E | 39 |
| Tyndrum (9 *m. N. head of* L. Lomond) | 56 26N | 4 42W | 21 |
| *Tyne, R. | 54 58N | 2 25W | 20 |
| Tyne, R. (Haddington) | 56 0N | 2 40W | 21 |
| *Tynemouth | 55 1N | 1 27W | 20 |
| TYRE | 33 16N | 35 12E | 31 |
| *Tyrol | 46 55N | 7 30E | 27 |
| *Tyrone, Co. | 54 35N | 7 0W | 22 |
| Tyrrell, L. | 35 20S | 142 50E | 39 |
| *Tyrrhenian Sea | 40 0N | 12 0E | 30 |
| *Tyumen (Tura R.) | 57 0N | 65 15E | 34 |
| *Ucayali, R. | 8 0S | 74 30W | 18 |
| Uckfield | 50 58N | 0 6E | 20 |
| Udaipur, T. and State | 24 37N | 73 49E | 35 |
| *Udine | 46 4N | 13 20E | 30 |
| Udinsk, Upper | 51 49N | 107 34E | 34 |
| Udong | 11 52N | 104 48E | 36 |
| Ueberlingen | 47 45N | 9 12E | 26 |
| *Ufa, R. | 55 30N | 56 45E | 31 |
| *Uganda Kingdom | 0 15N | 32 0E | 40 |
| Ugogo Country | 6 15S | 35 30E | 40 |
| Uig | 57 36N | 6 21W | 21 |
| *Uintah Ms. | 40 45N | 110 0W | 11 |
| *Uist, North | 57 36N | 7 20W | 21 |
| *Uist, South | 57 14N | 7 20W | 21 |
| Uitenhage, T. and Div. | 33 46S | 25 27E | 40 |
| *Ujiji | 4 35S | 30 0E | 40 |
| Ujjain | 23 10N | 75 47E | 35 |
| *Ukerewe, I. (= Victoria Nyanza) | 2 0S | 34 0E | 40 |
| *Ukraine | 50 45N | 33 0E | 31 |
| Uleå, R. | 65 1N | 25 30E | 31 |
| Uleaborg | 65 1N | 25 30E | 31 |
| Uliassutai | 47 46N | 96 44E | 34 |
| Ullapool | 57 53N | 5 8W | 21 |
| *Ulls Water, L. | 54 33N | 2 52W | 20 |
| *Ulm | 48 24N | 9 57E | 26 |
| Ulrikslal | 59 26N | 17 55E | 28 |
| *Ulster Canal | 54 11N | 7 10W | 22 |
| *Ulster, Prov. | 54 25N | 7 0W | 22 |
| Ulundi | 28 20S | 31 31E | 40 |
| Ulva, I. | 56 28N | 6 14W | 21 |
| Ulverstone | 54 11N | 3 3W | 20 |
| Umaria (60 *m. E.N.E.* Jubbulpore) | 23 29N | 80 52E | 35 |
| *Umballa (*H.* Ambála) | 30 21N | 76 52E | 35 |
| *Umbria | 42 55N | 12 30E | 30 |
| Umeå | 63 49N | 20 18E | 28 |
| *Umeå, R. | 63 51N | 20 9E | 28 |
| *Umrawutty (= Amráoti, *H.*) | 21 0N | 77 49E | 35 |
| *Umritsir (= Amritsir, *H.*) | 31 37N | 74 48E | 35 |
| Umvolosi, R. | 28 26S | 32 26E | 40 |
| *Ungava, B. | 59 0N | 68 0W | 10 |
| Union (*suburb of* Hoboken) | 40 46N | 74 2W | 13 |
| Union Canal | 40 25N | 76 20W | 13 |
| *Unst, I. | 60 45N | 0 53W | 21 |
| Unter-See (L., *lower part of* L. Constance) | 47 43N | 9 1E | 23 |
| Unterseen | 46 42N | 7 51E | 23 |
| *Unterwalden | 46 50N | 8 16E | 23 |
| *Unyamwezi, Dis. | 4 0S | 34 0E | 40 |
| Unyanyembe | 4 54S | 32 59E | 40 |
| *Unyoro, Dis. | 1 0N | 31 0E | 40 |
| *Upernavik, or Upernivik | 72 46N | 56 2W | 10 |
| *Upper Peninsula, Mich. | 46 20N | 86 0W | 13 |
| Uppingham | 52 36N | 0 43W | 20 |
| *Upsala | 59 51N | 17 37E | 28 |

| Name | Lat. | Long. | No of Map |
|---|---|---|---|
| Uraga Channel (*entrance to* B. of Tokio) | 35 10N | 139 45E | 37 |
| *Ural Ms. | 60 0N | 59 0E | 31 |
| *Ural, Prov. | 56 0N | 59 0E | 31 |
| *Ural, R. | 49 0N | 52 0E | 31 |
| *Uralsk | 51 12N | 51 24E | 31 |
| Urbana | 40 4N | 83 45W | 13 |
| *Ure, R. | 54 15N | 1 45W | 20 |
| Urfa | 37 11N | 38 55E | 31 |
| *Urga (Tola R.) | 47 55N | 106 40E | 34 |
| Urgundab, R. (= Arghandab) | 32 0N | 66 0E | 34 |
| Urgel | 42 19N | 1 30E | 29 |
| *Uri | 46 45N | 8 35E | 23 |
| Uri B. (*upper end of* L. of Lucerne) | 46 55N | 8 36E | 23 |
| Urmia, L. = *Urumia | | | 31 |
| Urua, State | 7 30S | 26 0E | 40 |
| Urubupunga Fall (Parana R.) | 20 0S | 51 45W | 18 |
| *Uruguay | 32 30S | 56 0W | 18 |
| *Uruguay, R. (⚓ S Uruguayana) | 29 0S | 56 30W | 18 |
| *Urumia (or Urumiyah), L. | 37 40N | 45 30E | 31 |
| Urup, I. | 45 40N | 150 0E | 37 |
| Usagara Country | 7 0S | 37 35E | 40 |
| *Usedom, T. & I. | 53 54N | 14 3E | 26 |
| *Ushant (= Ouessant), I. | 48 28N | 5 3W | 25 |
| Ushkub | 42 2N | 21 26E | 31 |
| *Usk, R. | 51 50N | 3 0W | 20 |
| Üsküb = Ushkub | | | 31 |
| *Uspallata Pass | 32 40S | 70 0W | 18 |
| *Ussuri, R. | 48 25N | 135 0E | 37 |
| *Ustica, I. | 38 42N | 13 11E | 30 |
| *Ust Urt Plat. | 44 0N | 56 0E | 31 |
| Ustyng, Velikii | 60 32N | 46 18E | 31 |
| Ust Zilma | 65 23N | 52 16E | 31 |
| *Usumacinta, R. | 18 0N | 91 30W | 12 |
| *Usunada | 39 39N | 53 44E | 31 |
| *Utah | 39 0N | 111 30W | 11 |
| *Utah, L. | 40 10N | 111 50W | 11 |
| Utakamand (*on the* Nilgiri Hs.) | 11 24N | 76 45E | 35 |
| *Utica | 43 5N | 75 16W | 13 |
| Utrecht, S.A.R. | 27 36S | 30 21E | 40 |
| *Utrecht, T. and Prov., Neth. | 52 5N | 5 7E | 24 |
| Uttoxeter | 52 53N | 1 52W | 20 |
| Uzboi | 40 0N | 56 30E | 31 |
| *Vaal, R. | 27 0S | 27 30E | 40 |
| *Vacz (*Hung.* = *Ger.* Waitzen) | 47 47N | 19 7E | 27 |
| *Vaigach, I. | 70 0N | 60 0E | 31 |
| Vaigai, R. (Madura) | 9 19N | 78 59E | 35 |
| *Valais, Canton | 46 15N | 7 40E | 23 |
| *Valdai Plateau | 57 40N | 33 0E | 31 |
| Val-de-Peñas (45 *m. N. by E.* Linares) | 38 40N | 3 24W | 29 |
| Val de Travers | 46 57N | 6 40E | 23 |
| *Valdivia | 39 49S | 73 0W | 18 |
| Valence (Rhone R., 5 *m. S. of* Isère, R.) | 44 55N | 4 54E | 25 |
| *Valencia, T. and Prov. | 39 26N | 0 22W | 29 |
| Valencia (or Tacarigua), L., Venez. | 10 10N | 67 50W | 9 |
| *Valenciennes | 50 22N | 3 34E | 25 |
| *Valentia, I. | 51 54N | 10 21W | 22 |
| Valenza (⚓ S Po) | 45 1N | 8 38E | 30 |
| *Valetta | 35 53N | 14 31E | 30 |
| *Valladolid (Pisuerga R.) | 41 36N | 4 43W | 29 |
| Vallejo | 38 7N | 122 16W | 11 |
| *Valli di Comacchio | 44 40N | 12 10E | 30 |
| Valona | 40 27N | 19 26E | 31 |
| *Valparaiso, Chile | 33 0S | 71 38W | 18 |
| Valparaiso, U.S. | 41 28N | 87 4W | 13 |
| *Valtellina, Val. | 46 12N | 10 0E | 23 |
| Val Trompia | 45 40N | 10 10E | 30 |
| Valyevo (or Vuljevo) | 44 15N | 19 57E | 31 |
| *Vancouver | 49 15N | 123 10W | 10 |
| *Vancouver I. (8,000 Kennedy Ra.; 7,500 Victoria Pk.) | 50 0N | 126 0W | 10 |
| *Van Diemen, G. | 12 0S | 132 0E | 39 |
| *Vänern, Lake | 58 50N | 13 15E | 28 |
| *Van, L. | 38 40N | 43 0E | 31 |
| Vannes | 47 39N | 2 45W | 25 |
| *Vanua Levu, I., Fiji Is. | 16 30S | 179 15E | 38 |
| Van Wert | 40 51N | 84 34W | 13 |
| Var, Dep. | 43 25N | 6 15E | 25 |

| Name | Lat. | Long. | No of Map |
|---|---|---|---|
| *Var, R. | 43 58N | 7 0E | 25 |
| *Varanger Fjord | 70 0N | 30 0E | 31 |
| Varasd, or Warasdin | 46 18N | 16 20E | 27 |
| Vardar, R. | 41 15N | 22 30E | 31 |
| Varennes | 49 15N | 5 0E | 25 |
| *Varna | 43 12N | 27 56E | 31 |
| *Vasa | 63 4N | 21 40E | 31 |
| Vasarhely, Hodmezö | 46 30N | 20 20E | 27 |
| Vasilo, R. | 36 48N | 22 41E | 31 |
| *Vatna Jökul, M. | 64 15N | 17 0W | 19 |
| *Vattern, L. | 58 20N | 14 30E | 28 |
| Vaucluse, Vill. and Dep. | 43 57N | 5 0E | 25 |
| *Vaud, Canton | 46 35N | 6 30E | 23 |
| *Vaudois, Dis. | 44 56N | 7 10E | 30 |
| *Vecht, R. (Overijssel) | 52 30N | 6 30E | 24 |
| *Vecht, R. (Utrecht) | 52 12N | 5 0E | 24 |
| Vegesack (10 *m. N.W.* Bremen) | 53 10N | 8 44E | 26 |
| *Veglia, I. | 45 6N | 14 36E | 27 |
| Veile | 55 42N | 9 31E | 28 |
| Velez-Malaga | 36 44N | 4 9W | 29 |
| Velletri | 41 41N | 12 47E | 30 |
| *Vellore | 12 59N | 79 5E | 35 |
| *Veltlin (*Ger.*) = Valtellina (*Ital.*) | 46 12N | 10 0E | 23 |
| Vendée, Dep. | 46 40N | 1 20W | 25 |
| Vendee, R. | 46 19N | 0 59W | 25 |
| Vendôme | 47 46N | 1 2E | 25 |
| *Venetia | 45 45N | 12 0E | 30 |
| *Venezuela | 6 0N | 65 0W | 18 |
| *Venice | 45 25N | 12 21E | 30 |
| *Venice, G. of | 45 0N | 13 0E | 30 |
| *Venloo | 51 23N | 6 11E | 24 |
| Vennachar, L. | 56 12N | 4 18W | 21 |
| Ventimiglia (10 *m. W. by S.* San Remo) | 43 48N | 7 34E | 30 |
| *Ventnor | 50 34N | 1 13W | 20 |
| Ventoux, M. | 44 13N | 5 29E | 25 |
| *Vera Cruz | 19 11N | 96 8W | 12 |
| *Vercelli | 45 18N | 8 26E | 30 |
| *Verde, C. | 14 45N | 17 32W | 40 |
| *Verde, Cayo | 22 1N | 75 30W | 12 |
| Verden | 52 56N | 9 15E | 26 |
| *Verdun | 49 10N | 5 22E | 25 |
| *Verkhoyansk (Yana R.) | 67 30N | 134 0E | 34 |
| *Vermejo, Rio, Arg. R. | 25 30S | 60 0W | 18 |
| *Vermillion, Fort, Can. | 58 20N | 116 20W | 10 |
| Vermillion, L., U.S. (Minn.) | 47 50N | 92 30W | 13 |
| *Vermillion Range, U.S. (Minn.) | 47 40N | 92 30W | 13 |
| *Vermont (4,400 M. Mansfield) | 44 25N | 72 35W | 13 |
| Vernon | 41 49N | 72 28W | 13 |
| *Verona | 45 26N | 11 1E | 30 |
| *Versailles | 48 50N | 2 8E | 25 |
| *Verviers | 50 37N | 5 52E | 24 |
| Vesoul | 47 37N | 6 9E | 25 |
| *Vesterås (or Westeraas) | 59 36N | 16 30E | 28 |
| *Vestervik (or Westerwik) | 57 45N | 16 36E | 28 |
| *Vesuvius, M. | 40 49N | 14 28E | 30 |
| Veszprim | 47 6N | 17 55E | 27 |
| *Vettore, M. | 42 51N | 13 15E | 30 |
| *Vevey | 46 28N | 6 51E | 23 |
| Vexiö (or Wexiö) | 56 50N | 14 52E | 28 |
| *Via Mala | 46 40N | 9 27E | 23 |
| Vianna do Castello | 41 42N | 8 43W | 29 |
| *Viatka | 58 37N | 49 30E | 31 |
| *Viatka, R. | 57 20N | 50 0E | 31 |
| Viborg, Denmark | 56 27N | 9 25E | 28 |
| Viborg, Finland | 60 42N | 28 46E | 31 |
| *Vicenza | 45 32N | 11 36E | 30 |
| *Vichy | 46 7N | 3 29E | 25 |
| *Vicksburg | 32 20N | 90 40W | 11 |
| Victor, Port | 35 33S | 138 40E | 39 |
| *Victoria, Mex. | 23 41N | 99 27W | 12 |
| *Victoria, Aust. | 37 0S | 145 0E | 39 |
| *Victoria Falls (Zambezi R.) | 17 59S | 25 51E | 40 |
| *Victoria Desert, Great | 28 0S | 126 0E | 39 |
| Victoria, Hong-Kong | 22 16N | 114 9E | 36 |
| Victoria, L. | 38 0S | 147 40E | 39 |
| *Victoria Ld. | 70 0N | 106 0W | 10 |
| Victoria Ld., S. | 75 0S | 160 0E | 2 |
| *Victoria Nyanza (L.) | 1 0S | 33 0E | 40 |


For additions to Index see page 32.

*Places distinguished by an asterisk (*) are marked on the Maps: the others not.*


| Name | Lat. | Long. | No. of Map |
|---|---|---|---|
| *Victoria, R. .... | 15 30S | 131 0E | 39 |
| *Victoria, Vancouver I. | 48 27N | 123 10W | 10 |
| *Viddin (or Widdin) | 44 0N | 22 50E | 27 |
| *Videk Uj (Hung. = Neusatz) .. | 45 15N | 19 50E | 27 |
| *Vienna (Ger. Wien) | 48 13N | 16 23E | 27 |
| *Vienne........ | 45 32N | 4 50E | 25 |
| Vienne, Dep. .. | 46 30N | 0 30E | 25 |
| Vienne, Haute, Dep. | 46 0N | 1 10E | 25 |
| *Vienne, R. (Chatellerault) | 46 30N | 0 30E | 25 |
| Vieque, I...... | 18 10N | 65 25W | 9 |
| Vierzon ...... | 47 13N | 2 3E | 25 |
| Vigevano...... | 45 18N | 8 52E | 30 |
| *Vigo, T. and B. (Ria) | 42 14N | 8 44W | 29 |
| *Vilaine, R. .... | 47 42N | 2 0W | 25 |
| Villafranca (10 m. N.W. Verona) | 45 22N | 10 50E | 30 |
| Villa Real, Portugal (mouth of Guadiana R.) | 37 10N | 7 18W | 29 |
| Villa-Real, Sp.. | 39 55N | 0 7W | 29 |
| Villa Rica, Paraguay | 25 48S | 56 33W | 18 |
| Villeneuve ... | 44 27N | 0 45E | 25 |
| *Vilna ........ | 54 55N | 25 0E | 31 |
| *Vimeira ...... | 39 10N | 9 18W | 29 |
| Vinalapo, R. (Elche) | 38 12N | 0 35W | 29 |
| *Vincennes, Fr., Ins. | | | 25 |
| Vincennes, U.S. (Ind.) | 38 42N | 87 34W | 13 |
| *Vindhya Ms. .. | 22 40N | 76 30E | 35 |
| Virgin Gorda, I. | 18 27N | 64 25W | 9 |
| Virgin Is....... | 18 30N | 64 40W | 9 |
| *Virginia City, Mont. | 45 17N | 111 55W | 11 |
| *Virginia City, Nev. | 39 20N | 119 35W | 11 |
| *Virginia, St.... | 38 0N | 78 15W | 11 |
| *Virginia, W., St. | 38 30N | 81 0W | 13 |
| *Visby (or Wisby) | 57 37N | 18 17E | 28 |
| *Viso, M. ...... | 44 40N | 7 5E | 30 |
| *Visp, R. ...... | 46 8N | 7 46E | 23 |
| *Vistula, R. (Ger. Weichsel) | 52 23N | 20 0E | 26 |
| *Vitebsk ...... | 55 20N | 30 20E | 31 |
| *Viterbo ...... | 42 26N | 12 8E | 30 |
| *Viti Levu, Fiji Is. | 17 50S | 178 0E | 38 |
| Vitim Plateau | 53 0N | 115 0E | 34 |
| *Vitim, R....... | 56 0N | 116 0E | 34 |
| *Vitoria (Zadorra R.) | 42 50N | 2 40W | 29 |
| Vitry le Francois | 48 45N | 4 34E | 25 |
| Vitu .......... | 2 25S | 40 30E | 40 |
| *Vivi .......... | 5 45S | 13 30E | 40 |
| *Vizagapatam .. | 17 46N | 83 17E | 35 |
| Vizianagram .. | 18 6N | 83 28E | 35 |
| Vlaardingen .. | 51 54N | 4 21E | 24 |
| *Vladikavkaz .. | 43 3N | 44 50E | 31 |
| Vladimir, T. and Gov. | 56 7N | 40 25E | 31 |
| *Vladivostok .. | 43 10N | 132 0E | 37 |
| *Vlieland, I..... | 53 17N | 5 0E | 24 |
| *Vlissingen (Flushing) | 51 26N | 3 34E | 24 |
| Voghera ...... | 44 59N | 9 0E | 30 |
| *Volga Provinces | 53 30N | 48 30E | 31 |
| *Volga, R....... | 51 30N | 46 0E | 31 |
| *Volhynia...... | 50 25N | 27 0E | 31 |
| *Volkhov, R. .. | 59 0N | 31 45E | 31 |
| Volo .......... | 39 24N | 22 59E | 31 |
| Volo, G. ...... | 31 15N | 23 0E | 31 |
| *Vologda ...... | 59 20N | 39 53E | 31 |
| *Volta, R. (Kete), Ins. Gold Ct. .... | 7 0N | 0 0 | 40 |
| Volterra ...... | 43 23N | 10 51E | 30 |
| *Volturno, R. .. | 41 4N | 13 56E | 30 |
| Voorne, I....... | 51 50N | 4 20E | 24 |
| *Vorarlberg.... | 47 10N | 9 46E | 23, 27 |
| Vörings Foss .. | 60 30N | 7 21E | 28 |
| *Vorlich, Ben, M. | 56 20N | 4 12W | 21 |
| Vorlich, Ben, M. | 56 15N | 4 45W | 21 |
| Voronezh .... | 51 40N | 39 30E | 31 |
| Vosges, Dep. .. | 48 10N | 6 20E | 25 |
| *Vosges Ms.: 4,700 Sulzer Belchen (Ger.) or Grand Ballon (Fr.) | 48 30N | 7 10E | 25 |
| Vostizza ...... | 38 15N | 22 6E | 31 |
| *Vranya (or Vranja) | 42 32N | 21 50E | 27 |
| Vratsa (or Wratza) | 43 12N | 23 42E | 31 |
| *Vryburg ...... | 26 46S | 24 50E | 40 |
| *Vulcano, I..... | 38 24N | 14 59E | 30 |
| *Vychegda, R. | 61 50N | 52 30E | 31 |
| Vyrnwy, R. (Montgomeryshire, l. bk. trib. Severn) .... | 52 43N | 2 58W | 20 |
| *Waag, R. ...... | 48 30N | 17 45E | 27 |
| *Waal, R. ...... | 51 54N | 5 35E | 24 |
| *Wabash, R. .... | 38 0N | 88 0W | 13 |
| *Waco ........ | 31 34N | 97 0W | 11 |
| *Wadai ........ | 13 0N | 20 0E | 40 |
| *Wadelai (Nile R., 40m. N. Albert Nyanza) .... | 2 50N | 31 30E | 40 |
| Wadhurst .... | 51 3N | 0 21E | 20 |
| Wady el Arabah | 30 50N | 35 20E | 34 |
| Wady el Arish | 31 0N | 34 0E | 31 |
| Wady er Rumma | 28 0N | 45 0E | 34 |
| Wady es Seba | 31 18N | 34 30E | 31 |
| *Wady Halfa .. | 21 53N | 31 20E | 40 |
| Wady Zerka .. | 32 10N | 35 40E | 31 |
| Wagga Wagga | 35 10S | 147 18E | 39 |
| *Wagram, Ins... | | | 27 |
| *Wahsatch (= Wasatch) Ms. | 38 0N | 111 30W | 11 |
| *Waiau, R. .... | 46 0S | 167 40E | 38 |
| Waiblingen (7m. N.E. Stuttgart) .. | 48 49N | 9 18E | 26 |
| *Waigatz (Ger.) = Vaigach | | | 31 |
| *Waikato, R. .. | 37 24S | 174 55E | 38 |
| *Waimakariri, R. | 43 26S | 172 42E | 38 |
| Wainad (H.) or Wynaad Dis. | 11 27N / 11 58N | 75 50E / 76 41E | 35 |
| *Waitaki, R..... | 44 50S | 170 40E | 38 |
| *Waitzen (Ger., Hung. Vaez) | 47 47N | 19 7E | 27 |
| *Wakatipu, L... | 45 0S | 168 30E | 38 |
| *Wakefield, Eng. | 53 42N | 1 30W | 20 |
| Wakefield, U.S. (Mass.) | 42 31N | 71 1W | 13 |
| *Wakhan, Ins... | | | 31 |
| *Walcheren, I... | 51 30N | 3 35E | 24 |
| *Waldeck, Princ. | 51 20N | 9 0E | 26 |
| Waldshut .... | 47 37N | 8 12E | 26 |
| *Wales ........ | 52 30N | 3 45W | 20 |
| Walkerstroom | 27 19S | 30 11E | 40 |
| Wallachia .... | 44 35N | 25 30E | 31 |
| Wallaroo...... | 33 54S | 137 43E | 39 |
| Wallasey (3 m. N.W. Birkenhead) | 53 25N | 3 5W | 20 |
| *Walla Walla .. | 46 3N | 118 28W | 11 |
| *Wallenstadt, L. (of Wallensee) | 47 7N | 9 12E | 23 |
| Wallingford (Eng.) | 51 37N | 1 7W | 20 |
| Wallingford, U.S. (Conn.) | 41 26N | 72 50W | 13 |
| Wallsend...... | 54 59N | 1 32W | 20 |
| Walmer ...... | 51 12N | 1 23E | 20 |
| *Walney, I. .... | 54 5N | 3 15W | 20 |
| *Walsall........ | 52 35N | 1 58W | 20 |
| Walsingham, C. | 66 0N | 61 0W | 10 |
| Walsingham, New | 52 53N | 0 54E | 20 |
| Waltham (8 m. W. Boston), U.S. (Mass.) | 42 23N | 71 15W | 13 |
| Waltham Abbey or Holy Cross | 51 41N | 0 0 | 20 |
| *Walvisch (= Valvisch) B. | 22 45S | 14 20E | 40 |
| *Wanaka, L. .. | 44 30S | 169 10E | 38 |
| *Wanganui, T. and R. | 39 54S | 175 1E | 38 |
| Wanlockhead .. | 55 24N | 3 47W | 21 |
| *Wansbeck, R... | 55 9N | 1 54W | 20 |
| Wantage ...... | 51 35N | 1 25W | 20 |
| Wanyanza, T. and Dis. | 19 10N | 20 58E | 40 |
| Waratah ...... | 41 28S | 145 31E | 39 |
| *Wardha, R. .... | 20 10N | 79 0E | 35 |
| *Ware, Eng..... | 51 49N | 0 2W | 20 |
| Ware, U.S. (Mass.) | 42 15N | 72 14W | 13 |
| *Wargla, Oasis of | 31 58N | 5 11E | 40 |
| Warkworth.... | 55 19N | 1 37W | 20 |
| Warminster .. | 51 12N | 2 10W | 20 |
| Warnemünde (6 m. N. by W. Rostock) .... | 54 10N | 12 5E | 26 |
| Warnow, R. (Rostock) | 54 12N | 12 7E | 26 |
| *Warrego, R. .. | 28 0S | 145 30E | 39 |
| Warren, O. .... | 41 19N | 80 58W | 13 |
| Warren, R.I. .. | 41 44N | 71 17W | 13 |
| Warrensburgh | 38 47N | 93 45W | 13 |
| *Warrington .. | 53 23N | 2 36W | 20 |
| Warrnambool | 38 20S | 142 22E | 39 |
| *Warsaw ...... | 52 13N | 21 2E | 31 |
| *Warta, R. .... | 53 40N | 16 45E | 26 |
| Wartburg (2 m. S. Eisenach) | 50 58N | 10 20E | 26 |
| *Warwick, T. and Co., Eng. | 52 17N | 1 34W | 20 |
| Warwick, U.S. (R.I.) | 41 42N | 71 24W | 13 |
| *Wasatch Mts. | 38 0N | 111 30W | 11 |
| *Wash, The .... | 53 0N | 0 25E | 20 |
| *Washington, D.C. | 38 53N | 77 7W | 13 |
| Washington, Ind. | 38 40N | 87 12W | 13 |
| Washington, Penn. | 40 14N | 80 12W | 13 |
| *Washington Land | 80 0N | 60 0W | 10 |
| *Washington, M. | 44 18N | 71 18W | 13 |
| *Washington, St. | 47 0N | 120 0W | 11 |
| Wasta ........ | 27 9N | 31 16E | 40 |
| Wast Water, L. | 54 26N | 3 17W | 20 |
| Watchet ...... | 51 12N | 3 21W | 20 |
| *Waterbury .... | 41 33N | 73 0W | 13 |
| *Waterford Har. | 52 10N | 6 57W | 22 |
| *Waterford, T. and Co. | 52 16N | 7 6W | 22 |
| *Water Gap .... | 40 59N | 75 5W | 13 |
| *Waterloo, Bel. | 50 44N | 4 23E | 24 |
| Waterloo, U.S. (Ia.) | 42 30N | 92 19W | 13 |
| Watertown, Mass. | 42 14N | 71 19W | 13 |
| Watertown, Wis. | 43 12N | 88 46W | 13 |
| *Watertown, N.Y. | 43 57N | 75 55W | 13 |
| Waterville .... | 44 33N | 69 37W | 13 |
| Watervliet .... | 50 17N | 3 38E | 24 |
| Watford ...... | 51 58N | 0 24W | 20 |
| Wath-upon-Dearne | 53 29N | 1 22W | 20 |
| *Watling, I. .... | 24 0N | 74 35W | 12 |
| Waukegan .... | 42 22N | 87 50W | 13 |
| Wausau ...... | 45 0N | 89 38W | 13 |
| *Waveney, R... | 52 25N | 1 20E | 20 |
| Wavertree (sub. Liverpool) | 53 23N | 2 54W | 20 |
| *Wavre ........ | 50 43N | 4 36E | 25 |
| Wazirabad .... | 32 27N | 74 11E | 35 |
| *Weald, The.... | 51 5N | 0 10E | 20 |
| *Wear, R. ...... | 54 50N | 1 35W | 20 |
| *Weaver, R. .... | 53 18N | 2 35W | 20 |
| *Webbe, R. .... | 6 30N | 42 30E | 40 |
| Webster ...... | 42 3N | 71 51W | 13 |
| *Wednesbury .. | 52 33N | 2 1W | 20 |
| Weedon Beck .. | 52 13N | 1 2W | 20 |
| Wei .......... | 39 47N | 114 37E | 36 |
| Weichsel (Ger. = *Vistula), R. | 54 24N | 18 40E | 26 |
| Weichselmünde | 54 24N | 18 41E | 26 |
| *Weimar ...... | 50 59N | 11 22E | 26 |
| *Weissenburg (Ger., Fr. Wissembourg) ...... | 49 3N | 7 56E | 26 |
| Weissenfels.... | 51 12N | 11 57E | 26 |
| *Welland Canal | 43 0N | 79 15W | 13 |
| *Welland, R., Eng. | 52 30N | 0 40W | 20 |
| *Welle, R. ...... | 4 0N | 28 0E | 40 |
| *Wellesley, Prov. | 5 20N | 100 30E | 36 |
| *Wellingborough | 52 18N | 0 40W | 20 |
| Wellington, Eng. (Berks) | 51 23N | 0 50W | 20 |
| Wellington, Eng. (Somerset) | 50 58N | 3 14W | 20 |
| Wellington, L. | 38 10S | 147 19E | 39 |
| *Wellington, T. and Prov. | 41 16S | 174 48E | 38 |
| *Wells ........ | 51 13N | 2 39W | 20 |
| Wells-upon-Sea | 52 57N | 0 51E | 20 |
| *Welshpool .... | 52 39N | 3 10W | 20 |
| Wemyss Bay .. | 55 52N | 4 54W | 21 |
| Wemyss, W. .. | 56 10N | 3 5W | 21 |
| *Wen-chau (or Wenchow) | 28 0N | 120 20E | 36 |
| Wendover .... | 51 45N | 0 42W | 20 |
| *Wener, L. (Ger. and Eng. = Vänern) .. | 59 0N | 13 30E | 28 |
| Wenham, L. (adjoining Boston) .... | 42 35N | 70 48W | 13 |
| Wenlock, Much | 52 37N | 2 34W | 20 |
| *Wenlock Edge | 52 30N | 2 43W | 20 |
| *Wensum, R. .. | 52 44N | 1 0E | 20 |
| Wentworth.... | 34 5S | 141 42E | 39 |
| Weobley ...... | 52 7N | 2 53W | 20 |
| Wernigerode .. | 51 50N | 10 47E | 26 |
| *Werra, R. .... | 51 10N | 10 8E | 26 |
| *Weser, R. .... | 52 35N | 9 10E | 26 |
| West Bay .... | 13 28N | 83 50W | 13 |
| *West Bromwich | 52 32N | 1 59W | 20 |
| Westbury...... | 51 14N | 2 11W | 20 |
| West Calder .. | 55 52N | 3 35W | 21 |
| *West Cape .... | 46 0S | 166 28E | 38 |
| West Chester .. | 39 58N | 75 37W | 13 |
| *Westeraas (Ger. = Vesterås) | 59 36N | 16 32E | 28 |
| Westerham.... | 51 15N | 0 4E | 20 |
| *Western Isles | 57 50N | 7 0W | 21 |
| Western Port .. | 38 30S | 145 5E | 39 |
| *Westerwik (Ger. = Vestervik) | 57 45N | 16 38E | 28 |
| Westfield...... | 42 8N | 72 45W | 13 |
| *West Ham.... | 51 31N | 0 1E | 20 |
| *Westland .... | 43 30S | 170 0E | 38 |
| *Westmeath, Co. | 53 30N | 7 30W | 22 |
| *Westmorland (Westmoreland) .. | 54 25N | 2 30W | 20 |
| *Weston Super Mare | 51 21N | 2 58W | 20 |
| *Westphalia, Prov. | 51 35N | 8 0E | 26 |
| *West Point.... | 41 24N | 73 57W | 13 |
| *Westport, Ire. | 53 48N | 9 31W | 22 |
| *Westport, N.Zd. | 41 50S | 171 42E | 38 |
| *Westray, I..... | 59 17N | 3 0W | 21 |
| *West River.... | 23 0N | 110 0E | 36 |
| West Troy .... | 42 42N | 73 43W | 13 |
| *Wetter, L. (Ger. and Eng. = Vättern) .. | 58 15N | 15 20E | 28 |
| Wetterhorn, M. | 46 38N | 8 7E | 23 |
| Wetzlar (10m. W.S.W. Giessen) .... | 50 34N | 8 31E | 26 |
| *Wexford, T. and Co. | 52 20N | 6 28W | 22 |
| *Wexford Harbour | 52 20N | 6 24W | 22 |
| Wexiö = Vexiö | | | 28 |
| Wey, R. ...... | 51 23N | 0 27W | 20 |
| *Weymouth .... | 50 36N | 2 26W | 20 |
| Whalsey, I..... | 60 20N | 0 58W | 21 |
| *Wharfe, R. .... | 53 54N | 1 40W | 20 |
| Wheeler, M..... | 38 57N | 114 17W | 11 |
| *Wheeling .... | 40 8N | 80 40W | 13 |
| *Whernside, Great, M. | 54 13N | 2 23W | 20 |
| Whitburn .... | 55 53N | 3 43W | 21 |
| *Whitby ...... | 54 29N | 0 36W | 20 |
| Whiteadder, R. (trib. Tweed) | 55 47N | 2 3W | 21 |
| Whitehall .... | 43 34N | 73 21W | 13 |
| *Whitehaven .. | 54 33N | 3 35W | 20 |
| *White Ms., A.-H. | 49 0N | 18 0E | 27 |
| *White Ms., U.S. | 44 15N | 71 20W | 13 |
| *White Nile .... | 12 30N | 33 0E | 40 |
| *White, R., East Branch | 38 45N | 86 0W | 13 |
| *White, R., West Branch | 39 0N | 87 0W | 13 |
| *White Sea .... | 66 0N | 40 0E | 31 |
| Whithorn .... | 54 44N | 4 25W | 21 |
| *Whitney, M. .. | 36 30N | 118 20W | 11 |
| *Whitstable .... | 51 21N | 1 2E | 20 |
| Whittingham.. | 55 24N | 1 54W | 20 |
| Whittlesea .... | 52 33N | 0 8W | 20 |
| *Whydah, Ins. Gold Ct. | 6 18N | 2 5E | 40 |
| *Wichita ...... | 37 40N | 97 15W | 13 |
| *Wick ........ | 58 27N | 3 6W | 21 |
| *Wickersley (8 m. E. by N. Sheffield).... | 53 25N | 1 21W | 20 |
| *Wicklow, T. and Co. | 52 58N | 6 2W | 22 |
| *Wicklow Head | 52 57N | 6 0W | 22 |
| *Wicklow Ms. .. | 53 0N | 6 20W | 22 |
| Widdin (= *Viddin) | 44 0N | 22 50E | 27 |
| Widnes (Lanc., head of estuary of Mersey) .... | 53 22N | 2 44W | 20 |
| *Wieliczka ... | 49 58N | 20 4E | 27 |
| *Wien (Ger.) = Vienna | | | 27 |
| *Wiener-Neustadt or Neustadt.... | 47 48N | 16 14E | 27 |
| Wienerwald, Ms. | 48 8N | 15 57E | 27 |
| *Wiesbaden .... | 50 5N | 8 13E | 26 |
| *Wigan (Douglas R.) | 53 32N | 2 38W | 20 |
| *Wight, I. of.... | 50 40N | 1 18W | 20 |
| *Wigtown., T. and Co. | 54 52N | 4 27W | 21 |
| *Wigtown B. .. | 54 48N | 4 15W | 21 |
| Wijk (opp. Maastricht) | 50 50N | 5 40E | 24 |
| Wilcannia .... | 31 28S | 143 13E | 39 |
| Wildbad ...... | 48 45N | 8 33E | 26 |
| *Wilhelmshaven | 53 31N | 8 7E | 26 |
| Wilhelmshöhe | 51 18N | 9 25E | 26 |
| *Wilkesbarre .. | 41 15N | 75 55W | 13 |
| *Willamette, R. | 45 0N | 123 0W | 11 |
| Willemstad (Curaçoa I.) | 12 7N | 68 58W | 18 |


For additions to Index see page 32.

*Places distinguished by an asterisk (*) are marked on the Maps: the others not.*


| Name | Lat. | Long. | No of Map |
|---|---|---|---|
| William, M. .. | 37 20S | 142 32E | 39 |
| *Williamsport (W. branch Susquehanna R.) | 41 17N | 77 4W | 13 |
| Williamstown | 37 52S | 144 54E | 39 |
| *Wilmington, Cal. | 33 44N | 118 12W | 11 |
| *Wilmington, Del. | 39 45N | 75 35W | 13 |
| *Wilmington, N.C. | 34 17N | 77 50W | 11 |
| *Wilson's Prom. | 39 8S | 146 25E | 39 |
| *Wilton (Wily R.) | 51 5N | 1 52W | 20 |
| *Wilts, Co. .... | 51 20N | 1 50W | 20 |
| Wimbledon.... | 51 26N | 0 14W | 20 |
| Wimmera, Dis. | 35 40S | 142 20E | 39 |
| Wincanton .... | 51 3N | 2 24W | 20 |
| Winchcombe .. | 51 56N | 1 57W | 20 |
| *Winchelsea.... | 50 55N | 0 43E | 20 |
| *Winchester, Eng. | 51 3N | 1 19W | 20 |
| Winchester, U.S. (Conn.) | 41 54N | 73 8W | 13 |
| Winchester, U.S. (N.H.) | 42 46N | 72 24W | 13 |
| Winchester, U.S. (Va.) | 39 10N | 78 10W | 13 |
| Wind R. ... | 43 30N | 109 0W | 11 |
| Windau (65 *m.* *N.N.E.* Libau) | 57 24N | 21 32E | 31 |
| *Windermere, L. | 54 20N | 2 56W | 20 |
| Windham .... | 41 42N | 72 8W | 13 |
| *Wind River Ms. | 43 0N | 109 30W | 11 |
| *Windsor, Can. | 42 20N | 83 0W | 13 |
| *Windsor, Eng. | 51 28N | 0 35W | 20 |
| *Windward Is. | 15 0N | 61 30W | 9 |
| *Winnebago, L. | 44 0N | 88 25W | 13 |
| *Winnipeg .... | 49 56N | 97 5W | 10 |
| *Winnipeg, L. .. | 52 0N | 98 0W | 10 |
| Winnipeg, R... | 50 44N | 96 25W | 11 |
| *Winnipegosis (or Winnipegoosis), L. | 52 0N | 100 0W | 10 |
| *Winona ..... | 44 3N | 91 38W | 13 |
| Winschoten .. | 53 8N | 7 3E | 24 |
| Winslow ...... | 51 55N | 0 53W | 20 |
| Winterberg, Great | 32 18S | 26 18E | 40 |
| *Winterthur.... | 47 29N | 8 44E | 23 |
| Wirksworth .. | 53 5N | 1 35W | 20 |
| *Wirral, Dis., Cheshire | 53 20N | 3 5W | 20 |
| *Wisbeach .... | 52 40N | 0 11E | 20 |
| *Wisby (*Ger. and Eng.* = Visby) | 57 38N | 18 16E | 28 |
| *Wisconsin .... | 44 15N | 90 0W | 13 |
| *Wisconsin, R... | 44 0N | 90 0W | 13 |
| *Wishaw ...... | 55 47N | 3 55W | 21 |
| *Wismar ...... | 53 53N | 11 30E | 26 |
| *Wissembourg (*Fr.* = Weissenburg) | 49 3N | 7 56E | 26 |
| *Witham, R. .. | 53 4N | 0 10E | 20 |
| *Wittenberg .. | 51 55N | 12 35E | 26 |
| Wittenberge .. | 53 0N | 11 49E | 26 |
| Witwatersrand, Dis. | 26 0S | 28 0E | 40 |
| Wiveliscombe.. | 51 3N | 3 18W | 20 |
| Woburn, Eng. | 51 57N | 0 35W | 20 |
| Woburn, U.S. (Mass.) | 42 25N | 71 15W | 13 |
| Woking ...... | 51 18N | 0 33W | 20 |
| *Wolfenbüttel .. | 52 9N | 10 31E | 26 |
| *Wollaston, L. .. | 59 0N | 103 30W | 10 |
| *Wollaston Land | 69 0N | 112 0W | 10 |
| *Wollin ........ | 53 52N | 14 33E | 26 |
| Wollongong .. | 34 22S | 150 52E | 39 |
| *Wolstenholme, C. | 62 30N | 77 30W | 10 |
| *Wolverhampton | 52 37N | 2 7W | 20 |
| *Wönsan ...... | 39 5N | 127 28E | 37 |
| *Wood, M. .... | 49 15N | 107 0W | 10 |
| Woodbridge .. | 52 7N | 1 19E | 20 |
| Woodford .... | 51 36N | 0 2E | 20 |
| *Woods, L. of the | 49 0N | 94 30W | 10 |
| *Woodstock, Eng. | 51 51N | 1 21W | 20 |
| Woodstock, Ont. | 43 9N | 80 46W | 13 |
| *Woo-hoo = Wu-hu | | | 36 |
| Wooler........ | 55 32N | 2 0W | 20 |
| Woolton, Much | 53 22N | 2 52W | 20 |
| *Woolwich .... | 51 29N | 0 3E | 20 |

| Name | Lat. | Long. | No of Map |
|---|---|---|---|
| Woonsocket .. | 42 0N | 71 30W | 13 |
| Wooster ...... | 40 50N | 81 58W | 13 |
| Wootton Bassett | 51 32N | 1 53W | 20 |
| *Worcester (T. and Co.), Eng. | 52 11N | 2 14W | 20 |
| *Worcester, U.S. | 42 14N | 71 48W | 13 |
| *Workington (Derwent R.) | 54 38N | 3 34W | 20 |
| *Worksop ...... | 53 16N | 1 8W | 20 |
| *Worms ........ | 49 38N | 8 21E | 26 |
| Worms Hd. .... | 51 34N | 4 18W | 20 |
| Worsley ...... | 53 30N | 2 26W | 20 |
| Worstead (12 *m.* *N.E.* Norwich) | 52 46N | 1 25E | 20 |
| *Wörth, Ger. .. | 48 56N | 7 43E | 26 |
| Worth, Fort, U.S. (Tex.) | 32 45N | 97 12W | 11 |
| Worthing .... | 50 49N | 0 21W | 20 |
| *Wotchish Hills | 51 30N | 70 0W | 10 |
| *Wotton-under-Edge | 51 39N | 2 21W | 20 |
| *Wrangel, I..... | 71 0N | 180 0E | 34 |
| *Wrangell, M. .. | 61 50N | 144 45W | 10 |
| *Wrath, C....... | 58 37N | 4 59W | 21 |
| Wreak, R. (Melton Mowbray) | 52 43N | 1 8W | 20 |
| *Wrekin, The .. | 52 40N | 2 30W | 20 |
| *Wrexham...... | 53 3N | 2 59W | 20 |
| Wrotham ...... | 51 19N | 0 17E | 20 |
| Wu-chau (☉ Si-kiang R.) | 23 30N | 111 5E | 36 |
| *Wu-hu ........ | 31 20N | 118 30E | 36 |
| Wunsiedel .... | 50 2N | 12 0E | 26 |
| *Würm, L....... | 47 52N | 11 17E | 26 |
| *Würtemberg, Kingdom | 48 40N | 9 30E | 26 |
| *Würzburg .... | 49 47N | 9 56E | 26 |
| Wusung, R., *Ins.* mouth Yang-tse-kiang .... | | | 36 |
| Wyandotte (2 *m.* *N.W.* Kansas City) | 39 9N | 94 40W | 13 |
| Wycombe, High | 51 38N | 0 42W | 20 |
| *Wye, R. ...... | 51 55N | 2 40W | 20 |
| Wymondham or Windham | 52 33N | 1 7E | 20 |
| Wynaad = Wainád (*H.*) | | | |
| Wynberg...... | 34 1S | 18 30E | 40 |
| *Wyoming, St... | 43 30N | 107 30W | 11 |
| Wyre, R. (Fleetwood) | 53 53N | 3 0W | 20 |
| *Wyvis, Ben.... | 57 40N | 4 35W | 21 |
| X—(*Spanish names, see under* J) | | | |
| Xenia ........ | 39 40N | 83 53W | 13 |
| *Xieng-mai = Zimme | | | 36 |
| *Xingu, R....... | 9 0S | 52 30W | 18 |
| *Y (= Ij) ...... | 52 25N | 4 45E | 24 |
| *Yablonoi Ms. .. | 53 0N | 115 0E | 34 |
| Yaila Ms. (Crimea) | 44 30N | 34 0E | 31 |
| *Yakuts, Tribe.. | 65 0N | 130 0E | 34 |
| *Yakutsk ...... | 61 58N | 129 44E | 34 |
| *Yale .......... | 49 34N | 121 25W | 10 |
| Yalomitsa, R. .. | 44 35N | 27 25E | 31 |
| *Yamdok-cho (= Palti), L. | 29 0N | 90 30E | 35 |
| Yana, R. (Verkhoyansk) | 71 35N | 135 30E | 34 |
| *Yanaon ...... | 16 45N | 82 12E | 35 |
| *Yang-tse-kiang, R. | 31 46N | 121 16E | 36 |
| Yanina, Town and Lake | 39 40N | 20 52E | 31 |
| *Yankton ...... | 42 53N | 97 23W | 13 |
| Yantra, R. .... | 43 25N | 25 40E | 31 |
| *Yaqui, R ...... | 28 0N | 110 0W | 11 |
| *Yare, R. ...... | 52 36N | 1 25E | 20 |
| Yarkand-Daria, R. | 40 12N | 81 0E | 34 |
| *Yarkand (or Jarkand) | 38 24N | 77 22E | 34 |
| Yarmouth (I. of Wight) | 50 42N | 1 31W | 20 |
| *Yarmouth (Norfolk) | 52 36N | 1 43E | 20 |
| Yarmuk, R..... | 32 45N | 35 45E | 31 |
| Yarra, R. ...... | 37 42S | 145 24E | 39 |
| Yarrow, R. (*trib.* Ettrick) | 55 33N | 2 50W | 21 |
| *Yasin, *Ins.* .... | | | 34 |
| Yass Plains.... | 35 0S | 149 0E | 39 |

| Name | Lat. | Long. | No of Map |
|---|---|---|---|
| *Yassy (Jassy).. | 47 5N | 27 45E | 31 |
| Yazoo Bottom | 33 30N | 90 30W | 11 |
| Yeadon........ | 53 52N | 1 41W | 20 |
| Yedo (now *Tokio) | 35 40N | 139 45E | 37 |
| *Yell, I. ........ | 60 35N | 1 5W | 21 |
| *Yell, Sd. ...... | 60 32N | 1 15W | 21 |
| Yellala Falls (Congo, F.) | 5 22S | 13 56E | 40 |
| Yellowhead P. | 52 53N | 118 30W | 10 |
| *Yellow Sea (*see* Hwang-hai) | | | 36 |
| Yellowstone, L. | 44 25N | 110 35W | 11 |
| *Yellowstone National Park ........ | 44 45N | 110 30W | 11 |
| *Yellowstone, R. | 46 0N | 107 30W | 11 |
| *Yemen, Prov... | 15 22N | 44 32E | 34 |
| Yeni-Bazar .... | 43 23N | 27 13E | 31 |
| *Yenikale, St. (= Kerch, St.) | 45 15N | 36 45E | 31 |
| Yeni Saghra .. | 42 27N | 26 0E | 31 |
| *Yenisei, R. .... | 67 0N | 87 0E | 34 |
| *Yeniseisk...... | 58 27N | 92 16E | 34 |
| Yeovil ........ | 50 55N | 2 37W | 20 |
| *Yesso, I. = Yezo | | | |
| Yetholm ...... | 55 33N | 2 16W | 21 |
| *Yeu, Ile d' .... | 46 42N | 2 20W | 25 |
| Yezd.......... | 31 48N | 54 30E | 34 |
| *Yezo, I........ | 43 30N | 143 0E | 37 |
| *Yi, Rio, *Ins.* Urug. | 32 20S | 56 40W | 18 |
| *Ymuiden (= Ijmuiden) | 52 28N | 4 36E | 24 |
| *Yokohama .... | 35 30N | 139 35E | 37 |
| *Yola .......... | 9 10N | 12 11E | 40 |
| Yonkers ...... | 40 57N | 73 50W | 13 |
| Yonne, Dep.... | 47 50N | 3 30E | 25 |
| *Yonne, R...... | 48 24N | 2 57E | 25 |
| *York, C., Aust. | 10 41S | 142 33E | 39 |
| *York, C., Greenland | 75 50N | 67 0W | 10 |
| *York Factory.. | 57 7N | 92 26W | 10 |
| York, R. ...... | 37 30N | 76 54W | 11 |
| *York, T. and Co., Eng. | 53 56N | 1 5W | 20 |
| York, U.S. (Penn.) | 39 58N | 76 41W | 13 |
| Yorke Pen. .... | 34 30S | 137 45E | 39 |
| *Yorkshire Moors | 54 25N | 1 0W | 20 |
| *Yorkshire Wolds | 54 0N | 0 35W | 20 |
| Yorktown .... | 37 8N | 76 37W | 11 |
| *Yoruba Dis., *Ins.* Slave Ct. | 8 0N | 4 0E | 40 |
| *Yosemite Valley | 37 30N | 119 30W | 11 |
| *Youghal ...... | 51 56N | 7 50W | 22 |
| *Youghal Harbour | 52 0N | 7 51W | 22 |
| *Youngstown .. | 41 8N | 80 37W | 13 |
| *Ypres ........ | 50 50N | 2 53E | 24 |
| Ypsilanti ...... | 42 15N | 83 33W | 13 |
| Yslay (7 *m.* *N.* *Molleudo) | 17 0S | 72 7W | 18 |
| *Yssel, R. (= Ijssel) | 52 35N | 6 50E | 24 |
| *Ystad ........ | 55 25N | 13 44E | 28 |
| Ythan or Ithan, R. | 57 18N | 2 0W | 21 |
| *Yucatan ...... | 20 0N | 89 0W | 12 |
| *Yucatan, Pen.. | 19 0N | 89 0W | 12 |
| *Yucatan, Strait | 22 0N | 86 0W | 12 |
| *Yuen-san (= Wönsan) | 39 5N | 127 28E | 37 |
| *Yukaghirs, Tribe | 70 0N | 150 0E | 34 |
| *Yukon, Mts.... | 66 30N | 150 0W | 10 |
| *Yukon, R...... | 65 0N | 155 0W | 10 |
| *Yuma ........ | 32 40N | 114 40W | 11 |
| Yunho (= Gd. Canal, China) | 36 0N | 116 40E | 36 |
| *Yün-nan, Prov. | 24 40N | 101 0E | 36 |
| *Yün-nan-fu.... | 25 2N | 102 45E | 36 |
| *Yverdon (*Fr.*, *Ger.* Iferten) | 46 46N | 6 38E | 23 |
| Yvetot ........ | 49 37N | 0 44E | 25 |
| *Zaandam ...... | 52 26N | 4 49E | 24 |
| Zabern (*Ger.*, *Fr.* Saverne) | 48 44N | 7 21E | 26 |
| *Zacatecas...... | 22 47N | 102 27W | 12 |
| Zagazig ...... | 30 35N | 31 30E | 40 |

| Name | Lat. | Long. | No of Map |
|---|---|---|---|
| Zaidam Plain .. | 37 0N | 96 0E | 34 |
| *Zaire, R. (now Congo) | 6 4S | 12 15E | 40 |
| *Zaisan Nur, L.. | 48 0N | 84 0E | 34 |
| *Zambezi, R..... | 14 0S | 28 0E | 40 |
| Zamboanga.... | 6 55N | 122 4E | 36 |
| Zamora, T. and Prov. | 41 30N | 5 47W | 29 |
| *Zancara, R. .... | 39 10N | 3 30W | 29 |
| Zanesville .... | 39 59N | 81 58W | 13 |
| Zante, T. and I. | 37 47N | 20 52E | 31 |
| *Zanzibar, T. and I. | 6 9S | 39 14E | 40 |
| *Zara .......... | 44 8N | 15 14E | 27 |
| *Zaragoza ...... | 41 39N | 0 53W | 29 |
| ZAREPHATH...... | 33 28N | 35 18E | 31 |
| *Zarizyn (= Tsaritsin) | 48 44N | 44 30E | 31 |
| Zarskoe Selo or Tsarskoe Selo (20 *m.* *S.* *by E.* St. Petersburg) | 59 43N | 30 23E | 31 |
| Zayal-chu, R. (*headwater* Brahmaputra) | 27 55N | 97 0E | 36 |
| Zea, I. ........ | 37 37N | 24 21E | 31 |
| *Zealand (= Seeland), I. | 55 30N | 11 40E | 28 |
| ZEBULON, Tribe | 32 45N | 35 15E | 31 |
| *Zeeland, Prov.. | 51 30N | 3 50E | 24 |
| Zeerust........ | 25 35S | 26 13E | 40 |
| *Zeila .......... | 11 18N | 43 24E | 34 |
| Zeitun, G. of .. | 38 54N | 22 26E | 31 |
| Zell or Celle (☉ Aller) | 52 38N | 10 4E | 26 |
| Zeng or Zengg.. | 44 59N | 14 54E | 27 |
| *Zerafshan R. and Dis., *Ins.* | 39 20N | 68 0E | 34 |
| ZERED, BROOK .. | 31 10N | 35 33E | 34 |
| *Zermatt ...... | 46 2N | 7 44E | 23 |
| Zettinje (= Tsetinye) | 42 26N | 18 59E | 31 |
| Zevenaar ...... | 51 55N | 6 3E | 24 |
| *Zhitomir ...... | 50 20N | 28 55E | 31 |
| ZIDON.......... | 33 34N | 35 22E | 31 |
| *Zihl Canal .... | 47 7N | 7 17E | 23 |
| *Zikawei, *Ins.* .. | | | 36 |
| Zimbabye, Rns. | 20 10S | 31 30E | 40 |
| *Zimme ........ | 18 45N | 98 55E | 36 |
| ZIN, WILDERNESS OF | 30 20N | 35 10E | 34 |
| *Zirknitz and Lake | 45 45N | 14 22E | 27 |
| Zittau (23 *m.* *S.* *by W.* Görlitz) .... | 50 55N | 14 47E | 26 |
| Zlatoust ...... | 55 11N | 59 40E | 31 |
| *Znaim (Thaya R.) | 48 51N | 16 3E | 27 |
| ZOAR .......... | 31 50N | 35 38E | 31 |
| Zofingen ...... | 47 17N | 7 57E | 23 |
| *Zomba, M. (*W. of* L. Kilwa) | 15 20S | 35 20E | 40 |
| ZORAH ........ | 31 47N | 34 59E | 31 |
| *Zorndorf ...... | 52 43N | 14 40E | 26 |
| Zouga, R. = Zuga | | | 40 |
| Zout Pan, Groot | 30 10S | 20 15E | 40 |
| Zoutpansbergen, Ms. | 23 28S | 30 30E | 40 |
| *Zug, L......... | 47 7N | 8 29E | 23 |
| *Zug, T. and Cant. | 47 9N | 8 30E | 23 |
| Zuga, R. ...... | 20 30S | 23 50E | 40 |
| *Zuider Zee .... | 52 35N | 5 30E | 24 |
| Zulfikar Pass .. | 35 42N | 61 20E | 34 |
| *Zulu Land .... | 28 30S | 31 45E | 40 |
| *Zumbo ........ | 15 36S | 30 22E | 40 |
| *Zuni Mts....... | 34 30N | 108 0W | 11 |
| *Zürich, L...... | 47 15N | 8 40E | 23 |
| *Zürich, T. and Canton | 47 22N | 8 34E | 23 |
| *Zutphen ...... | 52 8N | 6 10E | 24 |
| Zuurbergen, Ms. | 33 16S | 25 40E | 40 |
| *Zuyder Zee = Zuider Z. | | | 24 |
| Zvornik (Drina R.) | 44 24N | 19 6E | 27 |
| Zwarte-bergen, Great, Ms. | 33 20S | 23 30E | 40 |
| Zweibrücken (*Ger.*, *Fr.* Deux-Ponts) | 49 15N | 7 21E | 26 |
| *Zwickau ...... | 50 43N | 12 29E | 26 |
| Zwittau ...... | 49 45N | 16 28E | 27 |
| *Zwolle ........ | 52 31N | 6 7E | 24 |


For additions to Index see page 32.

## ADDITIONS

| Name | Lat. | Long. | No of Map |
|---|---|---|---|
| Abercorn | 8 40S | 31 18E | 40 |
| Aguadilla | 18 25N | 67 5W | 9 |
| Anniston | 33 53N | 85 47W | 11 |
| Arecibo | 18 28N | 66 41W | 9 |
| Asaba | 6 22N | 6 30E | 40 |
| Asheville | 35 30N | 82 30W | 11 |
| Ashland | 46 33N | 90 56W | 13 |
| Bar Harbor | 44 22N | 68 18W | 13 |
| Bayamon | 18 24N | 66 9W | 9 |
| Blanco, C. | 42 50N | 124 30W | 11 |
| Bobcan | 14 40N | 121 0E | 36 |
| Butuan | 8 53N | 125 29E | 36 |
| Cagnas | 18 15N | 66 0W | 9 |
| Cavite | 14 25N | 120 47E | 36 |
| Chenampo | 38 15N | 125 3E | 37 |
| Chico | 39 45N | 121 50W | 11 |
| Circle City | 65 32N | 143 50W | 10 |
| Dawson City | 64 15N | 139 15W | 10 |
| Denison | 33 43N | 96 32W | 11 |
| Disappointment, C. | 46 20N | 124 10W | 11 |
| Durham, U.S. (N. Car.) | 36 5N | 79 0W | 11 |
| Dyea | 59 26N | 135 27W | 10 |
| Fear, C. | 33 55N | 77 55W | 11 |
| Fear Cape, R. | 35 0N | 78 30W | 11 |
| Fife | 9 25S | 32 35E | 40 |
| Flattery, C. | 48 20N | 124 50W | 9 |
| Guayama | 17 58N | 66 3W | 9 |
| Hope, Pt. | 68 19N | 166 32W | 10 |
| Humacao | 18 12N | 65 46W | 9 |
| Ilo-ilo | 10 45N | 122 27E | 36 |
| Kahoolawe, I. | 20 28N | 156 30W | 9 |
| Kauai, I. | 22 0N | 159 30W | 9 |
| Ksula, I. | 21 35N | 160 31W | 9 |
| Kiau-chau | 36 8N | 120 12E | 37 |
| Kilauea, M | 19 22N | 155 25W | 9 |
| Klondyke | 63 55N | 139 10W | 9 |
| Klondyke, R. | 64 10N | 158 0W | 10 |
| Kwang-chau-wan, B. | 20 13N | 110 31E | 36 |
| Lanai, I. | 20 47N | 156 53W | 9 |
| Las Vegas | 35 35N | 105 12W | 11 |
| McKeesport | 40 21N | 79 49W | 13 |
| Mafeking | 25 45S | 25 45E | 40 |
| Mala Pasqua, C. | 18 0N | 65 46W | 9 |
| Manilla, B. | 14 25N | 120 33E | 36 |
| Masampo | 35 15N | 128 33E | 37 |
| Mayaguez | 18 12N | 67 5W | 9 |
| Mogdusha | 2 22N | 45 22E | 40 |
| Mokpo | 34 42N | 126 33E | 37 |
| Molokai, I. | 21 7N | 157 0W | 9 |
| Montauk, Pt. | 41 4N | 71 51W | 13 |
| Negros | 10 0N | 123 0E | 36 |
| New Mecklenburg | 4 0S | 153 0E | 39 |
| New Pommern | 6 0S | 150 0E | 39 |
| Nuhau, I. | 21 50N | 160 0W | 9 |
| Omdurman | 15 45N | 32 35E | 40 |
| Orange River Colony | 30 0S | 25 0E | 40 |
| Panay | 11 15N | 122 30E | 36 |
| Pensacola | 30 30N | 87 13W | 11 |
| Phœnix | 33 32N | 112 0W | 11 |
| Ponce | 17 58N | 66 36W | 9 |
| Pueblo | 38 20N | 104 43W | 11 |
| Roanoke | 37 18N | 80 0W | 11 |
| St. Michael's | 63 35N | 161 50W | 9 |
| Salisbury | 17 45S | 31 5E | 40 |
| San Bernardino, R. | 33 30N | 115 30W | 11 |
| San Juan, C. | 18 21N | 65 36W | 9 |
| Santee, R. | 33 30N | 80 0W | 11 |
| Say | 12 22N | 2 37E | 40 |
| Smith, F. | 35 20N | 94 22W | 11 |
| Springfield | 37 13N | 93 7W | 13 |
| Subig | 14 55N | 120 10E | 36 |
| Tampa, B. | 27 51N | 82 38W | 11 |
| Umtali | 18 30S | 32 0E | 40 |
| Wei-hai-wei | 37 30N | 122 0E | 36 |
| Yazoo, R. | 33 30N | 90 15W | 11 |
| Zebu | 10 30N | 123 30E | 36 |

Job..... for.....
Mend by.....Time.....
[Unusual mending time charged extra]
Stab by.....No. Sect.....Sew by.....
Before sewing, Score....Press....Strip Sect....
[Scoring is necessary on stiff or heavy paper]
Rate .....
This book bound by Pacific Library Binding Company, Los Angeles, specialists in Library Binding. Work and materials furnished are guaranteed to wear indefinitely to satisfaction of purchaser, and any defects appearing in either will be made good without additional charge. "Bound to wear."

UNIVERSITY OF CALIFORNIA LIBRARY
Los Angeles
This book is DUE on the last date stamped below.

MAR 2 1960
REC'D MLD

NOV 7 1960

Form L9-50m-7,'54 (5990) 444

*G Chisholm -
1020 Longmans' new
C44 1 school atlas
1892

MAR 2 1960

*G
1020
C44 1
1892

UC SOUTHERN REGIONAL LIBRARY FACILITY
D 001 070 503 6